

**+NOTICE!!**

**These documents have been scanned!**

**Do not place un-scanned documents beneath this notice!**

**Do not remove this notice from this file!**

GPO Jacket No. 560-102  
Print Order 61549  
Rise Business Services, LLC  
Job=AZ15 9/23/2019



Box Number= AZ15271



Claim Begin-End: AMC034796-AMC034798

**1 Initial Receipt**



AZ15271-1

AMC034796-AMC035987



UNITED STATES  
DEPARTMENT OF THE INTERIOR  
BUREAU OF LAND MANAGEMENT

Form 1370-20  
(November 1967)

No. 896763

2-22-79 \_\_\_\_\_ DATE

\_\_\_\_\_ PARENT SERIAL NUMBER

\_\_\_\_\_ ASSIGNMENT SERIAL NUMBER

Mining Claim Location Notices (3): Harquahala Lime 1-3  
APPLICANT: \_\_\_\_\_ SUBJECT  
REMITTER IF DIFFERENT THAN APPLICANT:

Cindy Lou Mick  
2833 E. Avalon Dr.  
Phoenix, AZ 85016

Indexed

Cash

A MC 34796 thru 34798

PURPOSE	FUND SYMBOL	AMOUNT
FILING FEE EARNED	140850	15.00
ADVANCE FILING FEE AND/OR RENTAL	14X6800	

ACRES	COUNTY	EFFECTIVE DATE	OLD LEASE	NEW LEASE
NEW LEASE _____	_____	_____	_____	_____

APPLY:	FUND SYMBOL	COUNTY	AMOUNT
FILING FEE	140850	_____	_____

ASSIGNMENT: COMPLETE AREA

PORTION OF AREA: ASSIGNED AREA \_\_\_\_\_

RETAINED AREA \_\_\_\_\_

RENTAL \_\_\_\_\_

REFUND \_\_\_\_\_

RETAIN IN UNEARNED ACCOUNT \_\_\_\_\_

TOTAL \_\_\_\_\_

REMARKS \_\_\_\_\_

OF INTEREST BUT NOT OF SPECIFIC AREA:

BOND FILED

NO BOND FILED

BY \_\_\_\_\_ DATE \_\_\_\_\_

DO NOT ACCEPT THIS COPY AS A RECEIPT  
ACCOUNTING ADVICE COPY



UNITED STATES  
DEPARTMENT OF THE INTERIOR  
BUREAU OF LAND MANAGEMENT

Form 1370-20  
(November 1967)

No. 896763

2-22-79 \_\_\_\_\_ DATE

\_\_\_\_\_ PARENT SERIAL NUMBER

\_\_\_\_\_ ASSIGNMENT SERIAL NUMBER

Mining Claim Location Notices (3): Harquahala Line 1-3

APPLICANT:

REMITTER IF DIFFERENT THAN APPLICANT: <sup>SUBJECT</sup>

Cindy Lou Mick  
2833 E. Avalon Dr.  
Phoenix, AZ 85016

Indexed

Cash

A MC 34796 thru 34798

PURPOSE	FUND SYMBOL	AMOUNT
FILING FEE EARNED	140850	15.00
ADVANCE FILING FEE AND/OR RENTAL	14X6800	

ACRES	COUNTY	OLD LEASE	NEW LEASE
NEW LEASE			

	FUND SYMBOL	COUNTY	AMOUNT
APPLY: FILING FEE	140850		

ASSIGNMENT: COMPLETE AREA

RENTAL

PORTION OF AREA: ASSIGNED AREA

REFUND

RETAINED AREA

RETAIN IN UNEARNED ACCOUNT

TOTAL

REMARKS

OF INTEREST BUT NOT OF SPECIFIC AREA:

BOND FILED

NO BOND FILED

BY \_\_\_\_\_ DATE \_\_\_\_\_

**DO NOT ACCEPT THIS COPY AS A RECEIPT  
CASE FOLDER COPY**



**NOTICE!!**

**These documents have been scanned!**

**Do not place un-scanned documents beneath this notice!**

**Do not remove this notice from this file!**

GPO Jacket No. 560-102  
Print Order 61549  
Rise Business Services, LLC  
Job=AZ15 9/23/2019



Box Number= AZ15271



Claim Begin-End: AMC034796-AMC034798

**2 Correspondence**



AZ15271-1

AMC034796-AMC035987



**SENDER: COMPLETE THIS SECTION**

- Complete items 1, 2, and 3. Also complete item 4 if Restricted Delivery is desired.
- Print your name and address on the reverse so that we can return the card to you.
- Attach this card to the back of the mailpiece, or on the front if space permits.

1. Article Addressed to:

DUNBAR STONE CO INC  
 PO BOX 430  
 CHINO VALLEY, AZ 86323

AMC34796 - 34798

RECEIVED  
 EM AZ SA  
 2012 NOV -8 P  
 PHOENIX, A

**COMPLETE THIS SECTION ON DELIVERY**

A. Signature

**X** *Lisa Bates*

- Agent  
 Addressee

B. Received by (Printed Name)

LISA BATES

C. Date of Delivery

- D. Is delivery address different from item 1?  Yes  
 If YES, enter delivery address below:  No

3. Service Type

- Certified Mail     Express Mail  
 Registered         Return Receipt for Merchandise  
 Insured Mail         C.O.D.

4. Restricted Delivery? (Extra Fee)

Yes

2. Article Number


(Transfer from service label)

7012 2210 0000 8675 2537



UNITED STATES POSTAL SERVICE


07 NOV 2012



First-Class Mail  
Postage & Fees Paid  
USPS  
Permit No. G-10

- Sender: Please print your name, address, and ZIP+4 in this box •

Bureau of Land Management  
Arizona State Office (AZ931-AT)  
One North Central Avenue, Ste 800  
Phoenix, AZ 85004-4427





# United States Department of the Interior



BUREAU OF LAND MANAGEMENT

Arizona State Office

One North Central Avenue, Suite 800

Phoenix, Arizona 85004-4427

[www.blm.gov/az/](http://www.blm.gov/az/)

November 2, 2012

In Reply Refer To:  
3800 (9310) AT  
AMC34796

CERTIFIED MAIL – RETURN RECEIPT REQUEST 7012 2210 0000 8675 2537

## NOTICE

DUNBAR STONE CO INC  
PO BOX 430  
CHINO VALLEY, AZ 86323

This Notice Affects Those Claims  
Shown in the Block Below.

---

AMC34796 - 34798  
HARQUAHALA LIME #1, #2, #3

---

### 2013 Maintenance Fees - Additional Fees Required

Your maintenance fee payment for the 2013 assessment year, in the amount of \$140 per claim, for the placer claims listed above, has been received and is insufficient. **The total due on your claim(s) is: \$1,260.**

In accordance with the Consolidated Appropriations Act of 2012, Public Law 112-74 (125 Stat 1047), and FR44155-44158 (2012) Congress changed the way maintenance fees for placer mining claims are assessed. Instead of charging the maintenance fee on a per-claim basis, Congress stated that the fee, which is currently \$140, will be assessed on each 20 acre parcel of a placer claim or portion thereof.

Insufficient payment of the annual maintenance fee for the 2013 assessment year is a curable defect. **Therefore you are required to do one of the following within 30 days of receipt of this notice or your claim(s) will be declared forfeited:** 1) submit additional fees of \$140 per 20-acres or portion thereof based on the full acreage of the claim, or 2) amend the claim(s) to reduce the acres so a lesser fee is due and submit any additional fees due; or 3) relinquish the claim(s) in their entirety, in which case BLM will refund the maintenance fees you have already paid for the 2013 assessment year.

If you choose to amend the claims to reduce the acres, you must submit an amended location notice for each claim, with an accurate description and dimensions of the reduced claim, along with a map depicting the reduced claim, and a \$10 processing fee per amendment. An amendment must also be recorded at the county. If the amended claim contains more than 20 acres, calculate the additional fees due and submit those fees with the amendment(s).

pd \$1,260 11/13/12  
AT



Please include your Arizona Mining Claim (AMC) serial number(s) and claim name(s) when submitting the additional fees, and note that you are paying additional fees due. If additional information is required, please contact Amy Thrower at 602-417-9334.

*Rebecca Heick*

Rebecca Heick  
Group Administrator  
Lands and Minerals



# United States Department of the Interior



BUREAU OF LAND MANAGEMENT

Arizona State Office

One North Central Avenue, Suite 800

Phoenix, Arizona 85004-4427

www.blm.gov/az/

April 4, 2011

In Reply Refer To:

3800 (9310) AT

AMC34796

RECEIVED  
BLM AZ STATE OFFICE  
2011 APR 11 A 8:38  
PHOENIX, ARIZONA

CERTIFIED MAIL – RETURN RECEIPT REQUESTED

### NOTICE

Dunbar Stone Company  
PO Box 430  
Chino Valley, Arizona 86323  
7009 1410 0001 7124 5811

This Decision Affects Those Claims  
Shown in the Block Below.

Cindy L. Mick  
2833 East Avalon Drive  
Phoenix, Arizona 85016  
7009 1410 0001 7124 5880

AMC34796-34798  
Harquahala Lime #1 - #3

### Transfer(s) Not Processed

A conveyance document to transfer ownership of the mining claim(s) listed above was received by the Bureau of Land Management (BLM) Arizona State Office. The transfer(s) of ownership cannot be processed for the following reason:

The processing fee for a transfer is \$10 per claim, per transferee. Three claims are being transferred on the QCD, however, we received only \$10. An additional \$20 is required so that we may transfer all three claims listed on the QCD.

If appropriate, please submit a corrected conveyance document, required documents, or additional fees, within 30 days of your receipt of this notice. If the required information is not received within the 30-day timeframe, no further action will be taken, and the BLM will retain the non-refundable processing fees submitted.

*Handwritten:* CR #21301  
4-7-11  
#20

*Handwritten:* Document not processed -  
transfer already completed.  
Money earned with 398 case  
AT

NO. OF CLAIMS 3  
AMOUNT 20.00  
RECEIPT NO. 2374306  
INIT. [Signature]  
\*\* BLM-ASO\*\*



If additional information is required, please contact Amy Thrower at 602-417-9334. Please include your AMC serial number(s) on all correspondence.

*Rebecca Heick*

Rebecca Heick  
Group Administrator  
Lands and Minerals

RECEIVED  
BLM AZ STATE OFFICE  
2011 APR 11 A 8:38  
PHOENIX, ARIZONA

United States Department of the Interior  
 Bureau of Land Management  
 LANDS/RECREATION & PLANNING  
 ONE N CENTRAL AVE  
 PHOENIX, AZ 85004 -2203  
 Phone:

Receipt

No:

2324306

<b>Transaction #:</b> 2397972	
<b>Date of Transaction:</b> 04/11/2011	
<b>CUSTOMER:</b>	
DUNBAR STONE COMPANY, INC. PO BOX 430 CHINO VALLEY, AZ 86323-0430 US	

LINE #	QTY	DESCRIPTION	REMARKS	UNIT PRICE	TOTAL
1	1.00	LOCATABLE MINERALS / MINING CLAIMS-NOT NEW-UNADJUD, ONE AUTH NO. ONLY / MINING CLAIM MONEY RECEIVED CASES: AMC34796/\$20.00	TRF-2	- n/a -	20.00
<b>TOTAL:</b>					<b>\$20.00</b>

PAYMENT INFORMATION					
1	AMOUNT:	20.00	POSTMARKED:	04/07/2011	
	TYPE:	CHECK	RECEIVED:	04/11/2011	
	CHECK NO:	21301			
	NAME:	DUNBAR STONE COMPANY INC PO BOX 430 CHINO VALLEY AZ 86323-0430 US			

REMARKS

This receipt was generated by the automated BLM Collections and Billing System and is a paper representation of a portion of the official electronic record contained therein.



DUNBAR STONE COMPANY, INC.

P.O. BOX 430

CHINO VALLEY, AZ 86323

RECEIVED  
ARIZONA STATE OFFICE

2011 APR -8 P 2:52

PHOENIX, ARIZONA

RETURN RECEIPT  
REQUESTED

CERTIFIED MAIL™




7010 3090 0002 5669 2462

PHOENIX, AZ 850

07 APR 11 PM



1000



85004

U.S. POSTAGE  
PAID  
CHINO VALLEY, AZ  
86323  
APR 07, 11  
AMOUNT

\$5.54

00050405-03

Bureau of Land Mgmt  
Arizona State Office  
400 North Central Ave., Suite 800  
Phoenix, Az. 85004-4427

PLACE STICKER AT TOP OF ENVELOPE TO THE RIGHT  
OF THE RETURN ADDRESS, FOLD AT DOTTED LINE

**SENDER: COMPLETE THIS SECTION**

**COMPLETE THIS SECTION ON DELIVERY**

- Complete items 1, 2, and 3. Also complete item 4 if Restricted Delivery is desired.
- Print your name and address on the reverse so that we can return the card to you.
- Attach this card to the back of the mailpiece, or on the front if space permits.

A. Signature

x *Cindy Mick*

- Agent  
 Addressee

B. Received by (Printed Name)

C. Date of Delivery

D. Is delivery address different from item 1?  Yes  
 If YES, enter delivery address below:  No



1. Article Addressed to:

Cindy L. Mick  
 2833 East Avalon Drive  
 Phoenix, Arizona 85016  
 AZ931 AT AMC34796

RECEIVED  
 PHOENIX, ARIZONA  
 APR 11 2011

3. Service Type

- Certified Mail     Express Mail  
 Registered         Return Receipt for Merchandise  
 Insured Mail         C.O.D.

4. Restricted Delivery? (Extra Fee)

Yes

2. Article Number

(Transfer from service label)

7009 1410 0001 7124 5880



PHOENIX AZ 850  
UNITED STATES POSTAL SERVICE

03 APR 11 PM 6 T

First-Class Mail  
Postage & Fees Paid  
USPS  
Permit No. G-10

- Sender: Please print your name, address, and ZIP+4 in this box •

BUREAU OF LAND MANAGEMENT  
ARIZONA STATE OFFICE  
ONE NORTH CENTRAL AVENUE  
SUITE 800  
PHOENIX, AZ 85004-2203



**SENDER: COMPLETE THIS SECTION**

- Complete items 1, 2, and 3. Also complete item 4 if Restricted Delivery is desired.
- Print your name and address on the reverse so that we can return the card to you.
- Attach this card to the back of the mailpiece, or on the front if space permits.

1. Article Addressed to:

Dunbar Stone Company  
 PO Box 430  
 Chino Valley, Arizona 86323  
 AZ931 AT AMC34796

2. Article Number

(Transfer from service label)

7009 1410 0001 7124 5811

**COMPLETE THIS SECTION ON DELIVERY**

A. Signature

X *Lisa Bates* Agent Addressee

B. Received by (Printed Name)

LISA BATES

C. Date of Delivery

D. Is delivery address different from item 1?  Yes

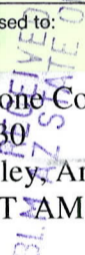
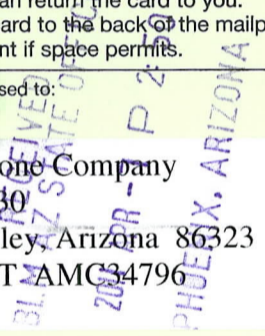
If YES, enter delivery address below:

 No

3. Service Type

 Certified Mail Express Mail Registered Return Receipt for Merchandise Insured Mail C.O.D.

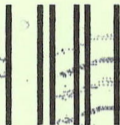
4. Restricted Delivery? (Extra Fee)

 Yes



UNITED STATES POSTAL SERVICE

PHOENIX AZ 850

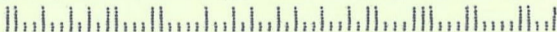


First-Class Mail  
Postage & Fees Paid  
USPS  
Permit No. G-10

US APR 22 1998 10 4

- Sender: Please print your name, address, and ZIP+4 in this box •

BUREAU OF LAND MANAGEMENT  
ARIZONA STATE OFFICE  
ONE NORTH CENTRAL AVENUE  
SUITE 800  
PHOENIX, AZ 85004-2203



April 4, 2011

In Reply Refer To:  
3800 (9310) AT  
AMC34796

CERTIFIED MAIL – RETURN RECEIPT REQUESTED

NOTICE

Dunbar Stone Company  
PO Box 430  
Chino Valley, Arizona 86323  
7009 1410 0001 7124 5811

:  
:  
:

This Decision Affects Those Claims  
Shown in the Block Below.

Cindy L. Mick  
2833 East Avalon Drive  
Phoenix, Arizona 85016  
7009 1410 0001 7124 5880

---

AMC34796-34798  
Harquahala Lime #1 - #3

---

Transfer(s) Not Processed

A conveyance document to transfer ownership of the mining claim(s) listed above was received by the Bureau of Land Management (BLM) Arizona State Office. The transfer(s) of ownership cannot be processed for the following reason:

The processing fee for a transfer is \$10 per claim, per transferee. Three claims are being transferred on the QCD, however, we received only \$10. An additional \$20 is required so that we may transfer all three claims listed on the QCD.

If appropriate, please submit a corrected conveyance document, required documents, or additional fees, within 30 days of your receipt of this notice. If the required information is not received within the 30-day timeframe, no further action will be taken, and the BLM will retain the non-refundable processing fees submitted.

money received 4/12/11 AT

If additional information is required, please contact Amy Thrower at 602-417-9334. Please include your AMC serial number(s) on all correspondence.

REBECCA HEICK

Rebecca Heick  
Group Administrator  
Lands and Minerals


---

AThrower:lm:040411



UNITED STATES POSTAL SERVICE

OFFICIAL BUSINESS



**SENDER INSTRUCTIONS**

Print your name, address and ZIP Code in the space below.

- Complete items 1, 2, 3, and 4 on the reverse.
- Attach to front of article if space permits, otherwise affix to back of article.
- Endorse article "Return Receipt Requested" adjacent to number.

RETURN  
TO

Print Sender's name, address, and ZIP Code in the space below.

Bureau of Land Management  
Arizona State Office  
P.O. Box 16563  
Phoenix, Arizona 85011

RECEIVED

B.L.M. AZ STATE OFFICE

DEC 24 1990

7:45 A.M.

PHOENIX, ARIZONA



PENALTY FOR PRIVATE  
USE, \$300

A MC 34796

92-LC

Wilderness

#17

**SENDER:** Complete items 1 and 2 when additional services are desired, and complete items 3 and 4.

Put your address in the "RETURN TO" Space on the reverse side. Failure to do this will prevent this from being returned to you. The return receipt fee will provide you the name of the person delivered to the date of delivery. For additional fees the following services are available. Consult postmaster for fees and check box(es) for additional service(s) requested.

1.  Show to whom delivered, date, and addressee's address. (Extra charge)      2.  Restricted Delivery (Extra charge)

3. Article Addressed to:

Cindy Mick  
2833 E Avalon Dr  
Phoenix, AZ 85016

4. Article Number

764 647

Type of Service:

- Registered       Insured  
 Certified       COD  
 Express Mail       Return Receipt for Merchandise

Always obtain signature of addressee or agent and DATE DELIVERED.

5. Signature - Addressee

X

Cindy Mick

6. Signature - Agent

X

7. Date of Delivery

12-21-90

8. Addressee's Address (ONLY if requested and fee paid)

United States  
Department of the Interior  
Bureau of Land Management

Arizona State Office  
2400 Valley Bank Center  
Phoenix, Arizona 85009

RECEIVED  
B.L.M. AZ STATE OFFICE

AUG 14 11 41 AM '89

PHOENIX, ARIZONA

POSTAGE AND FEES PAID  
U.S. DEPARTMENT OF THE INTERIOR  
INT 415



*Cindy Lou Mick*  
*2833 E. Avalon Drive*  
*Phoenix, AZ 85016*



Form 3830-1  
(October 1977)

UNITED STATES  
DEPARTMENT OF THE INTERIOR  
BUREAU OF LAND MANAGEMENT

MINING CLAIM ANNUAL RECORDATION REQUIREMENTS  
(43 CFR 3833.2)

Serial Number AMC 34796 thru AMC 34798

Name or number of Claim 3

Received (date) 8/14/79

This acknowledges receipt of:

Evidence of annual assessment work

Notice of intent to hold claim

Appropriate notations have been made on the records.

**NOTICE!!**

**These documents have been scanned!**

**Do not place un-scanned documents beneath this notice!**

**Do not remove this notice from this file!**

GPO Jacket No. 560-102  
Print Order 61549  
Rise Business Services, LLC  
Job=AZ15 9/23/2019



Box Number= AZ15271



Claim Begin-End: AMC034796-AMC034798

**3 Transfers**



AZ15271-1

AMC034796-AMC035987

Amc 34796

RECEIVED  
BLM AZ STATE OFFICE

2011 FEB - 2 A 10: 33

PHOENIX, ARIZONA

When Recorded Mail To:  
Cindy Lou Mick  
2833 East Avalon Drive  
Phoenix, AZ 85016

### Quit-Claim Deed

For the consideration of Ten Dollars, and other valuable considerations, I Cindy Lou Mick of 2833 East Avalon Drive, Phoenix, Arizona 85016, Grantor,

Hereby quit-claim to Dunbar Stone Company, Inc, P.O. Box 430, Chino Valley, Arizona 86323, Grantee,

All right, title, or interest in the following real property situated in Maricopa County Arizona:

AMC 34796 through AMC 34798

100% interest in each of the following claims:

Harquahala Lime # 1, covering the East Half of the Northeast Quarter of Section Ten (10), Township Five (5) North, Range Ten (10) West, G&SRB&M, recorded in Docket 2862, at Page 402, Records of Maricopa County, Arizona;

Harquahala Lime # 2, covering the East half of the Southeast Quarter of Section Ten (10), Township Five (5) North, Range 10 (10) West, G&SRB&M, recorded in Docket 2862, at Page 403, Records of Maricopa County Arizona;

Harquahala Lime # 3, covering the West half of the Southwest Quarter of Section Eleven (11), Township 5, North, Range 10 (10), West, G&SRB&M, recorded in Docket 2862, at Page 404, Records of Maricopa County Arizona.

All in Elsworth Mining District, Maricopa County, Arizona.

Dated this 20th day of January 2011

*Cindy Lou Mick*


Cindy Lou Mick, Grantor

STATE of Arizona  
County of Maricopa

This instrument was acknowledged before me this 20<sup>th</sup> day of  
January, 2011 by

*[Signature]*

Notary Public



3  
Amc  
#10-



Dunbar Stone Company, Inc.  
Dunbar Stone Company, Inc. Grantee

Gerald Dunbar - Pres.  
Gerald Dunbar, Grantee

This instrument was acknowledged before me this 26 day of  
January 2011 by Gerald Dunbar

Sarah Setter  
Notary Public



RECEIVED  
PLM AZ STATE OFFICE  
2011 FEB - 2 A 10: 33  
PHOENIX, ARIZONA

**United States Department of the Interior**

**Bureau of Land Management**  
 LANDS/RECREATION & PLANNING  
 ONE N CENTRAL AVE  
 PHOENIX, AZ 85004 -2203  
 Phone:

Receipt

No: 2286529

<b>Transaction #:</b> 2358665	
<b>Date of Transaction:</b> 02/02/2011	
<b>CUSTOMER:</b>	
CINDY L MICK 2833 E AVALON DR PHOENIX,AZ 85016-7501 US	

LINE #	QTY	DESCRIPTION	REMARKS	UNIT PRICE	TOTAL
1	1.00	LOCATABLE MINERALS / MINING CLAIMS-NOT NEW-UNADJUD,ONE AUTH NO. ONLY / MINING CLAIM MONEY RECEIVED <b>CASES: AMC34796/\$10.00</b>	TRF/3	- n/a -	10.00
<b>TOTAL:</b>					<b>\$10.00</b>

PAYMENT INFORMATION					
1	AMOUNT:	10.00	POSTMARKED:	N/A	
	TYPE:	CASH	RECEIVED:	02/02/2011	
	NAME:	MICK, CINDY L 2833 E AVALON DR PHOENIX AZ 85016-7501 US			

REMARKS
CLAIMANT IS SHORT \$20 FOR REMAINING TRANSFERS

This receipt was generated by the automated BLM Collections and Billing System and is a paper representation of a portion of the official electronic record contained therein.

United States Department of the Interior

Bureau of Land Management  
 LANDS/RECREATION & PLANNING  
 ONE N CENTRAL AVE  
 PHOENIX, AZ 85004 -2203

Receipt

No:

2324908

Phone:

<b>Transaction #:</b> 2398596	
<b>Date of Transaction:</b> 04/12/2011	
<b>CUSTOMER:</b>	
CINDY L MICK 2833 E AVALON DR PHOENIX, AZ 85016-7501 US	

LINE #	QTY	DESCRIPTION	REMARKS	UNIT PRICE	TOTAL
1	1.00	LOCATABLE MINERALS / MINING CLAIMS-NOT NEW-UNADJUD, ONE AUTH NO. ONLY / MINING CLAIM MONEY RECEIVED CASES: AMC34796/\$20.00	TRF/1	- n/a -	20.00
<b>TOTAL:</b>					<b>\$20.00</b>

PAYMENT INFORMATION					
1	AMOUNT:	20.00	POSTMARKED:	04/09/2011	
	TYPE:	CHECK	RECEIVED:	04/12/2011	
	CHECK NO:	5226			
	NAME:	MICK, CINDY LOU 2833 E AVALON DR PHOENIX AZ 85016-7501 US			

REMARKS

This receipt was generated by the automated BLM Collections and Billing System and is a paper representation of a portion of the official electronic record contained therein.



4-8-11

Dear amy:

as per our phone conversation  
I'm enclosing a check for  
\$20<sup>00</sup> - transfer fee.

Please send me a Receipt  
or acknowledgement so I'll  
know you received it and  
that the claims are  
transferred to Drnbar Stone.

Thanks -

Cindy Mick

RECEIVED  
BLM AZ STATE OFFICE  
2011 APR 12 A 8:30  
PHOENIX, ARIZONA

**NOTICE!!**

**These documents have been scanned!**

**Do not place un-scanned documents beneath this notice!**

**Do not remove this notice from this file!**

GPO Jacket No. 560-102  
Print Order 61549  
Rise Business Services, LLC  
Job=AZ15 9/23/2019



Box Number= AZ15271



Claim Begin-End: AMC034796-AMC034798

**4 Annual Filings**



AZ15271-1

AMC034796-AMC035987





**DECONCINI McDONALD YETWIN & LACY**

A PROFESSIONAL CORPORATION  
ATTORNEYS AT LAW

2525 EAST BROADWAY BOULEVARD • SUITE 200 • TUCSON, ARIZONA 85716-5300  
(520) 322-5000 • (520) 322-5585 (FAX)

34796

DMYL.COM

DENISE M. BAINTON  
LISA J. BOWEY  
ALICE W. CALLISON  
BARRY M. COREY  
JODY A. CORRALES  
PETER B. GOLDMAN  
NATHAN B. HANNAH  
STEVEN J. ITKIN  
JAMES A. JUTRY  
JOHN C. LACY  
ZELMA LETARTE  
KATHRYN B. NELSON

RYAN D. O'NEAL  
JOHN C. RICHARDSON  
LISA ANNE SMITH  
SPENCER A. SMITH  
KIMBERLY C. SOTO  
SESALY O. STAMPS  
TYLER H. STANTON  
JAMES M. SUSA  
PAUL M. TILLEY  
MEGAN J. TROG  
GARY F. URMAN  
MICHAEL R. URMAN

**OF COUNSEL:**

RICHARD M. YETWIN  
BARRON & ASSOCIATES, P.C. - JOHN H. BARRON, III

**FIRM FOUNDERS:**

EVO A. DECONCINI (1901-1986)  
JOHN R. McDONALD (1933-2012)  
DENNIS W. DECONCINI

**PHOENIX OFFICE:**

7310 NORTH 16TH STREET, SUITE 205  
PHOENIX, ARIZONA 85020  
(602) 282-0500  
FAX: (602) 282-0520

August 2, 2019

PLEASE REPLY TO TUCSON  
KSOTO@DMYL.COM

**Via Federal Express**

Arizona State Office  
Bureau of Land Management  
Attention: Public Room  
One North Central Avenue, Suite 800  
Phoenix, AZ 85004-4427

RE: Payment of Claim Maintenance Fee – Dunbar Stone (Maricopa County claims)

Dear Bureau of Land Management Officials:

Delivered herewith is a check in the amount of \$1,980.00, as payment of the claim maintenance fees pursuant to 30 U.S.C. § 28f(a), as adjusted by 30 U.S.C. § 28j(c) and implemented by notice in 74 Federal Register 30959-62 (June 29, 2009) and as amended by the Consolidated Appropriations Act 2012, Pub. L. No. 112-74, 125 Stat. 786 (2011), a notice in 79 Federal Register 36662-65 (June 30, 2014), and 84 Federal Register 31219-22 (July 1, 2019). The owner is paying a maintenance fee of \$165 per claim for the assessment year beginning September 1, 2019. Also enclosed is a copy of the Certification of Payment of Maintenance Fee in Lieu of Affidavit of Annual Assessment Work to be recorded with the Maricopa County Recorder's Office.

**Please return a date-stamped copy of this letter and the affidavit along with the receipt for payment to this office.**

Thank you for your assistance and please feel free to contact me or John C. Lacy with any questions or concerns.

Sincerely,

Kimberly C. Soto

Enclosures (2)

I:\FILES\DOCS\DUNB01\870135\DOC\1454782.DOCX

RECEIVED  
BLM AZ STATE OFFICE  
2019 AUG -5 P 3:15  
PHOENIX, ARIZONA

ENTERED  
AUG 13 2019  
BY:

# 4526720

RECEIVED  
BLM AZ STATE OFFICE

2019 AUG -5 P 3:15

PHOENIX, ARIZONA

After recording, please return to:

John C. Lacy  
DeConcini McDonald Yetwin & Lacy, P.C.  
2525 E. Broadway Blvd., #200  
Tucson, AZ 85716

STATE OF ARIZONA )  
 ) ss:  
County of Pima )

CERTIFICATION OF PAYMENT OF MAINTENANCE FEE  
IN LIEU OF AFFIDAVIT OF ANNUAL ASSESSMENT WORK

John C. Lacy, being first duly sworn, deposes and says that:

1. He is an agent for Dunbar Stone Company, Inc., the owner of the following described unpatented lode mining claims situated in Maricopa County, Arizona (the "Claims"), the location notices of which are of record in said county, and in the records of the Arizona State Office of the Bureau of Land Management under the file numbers indicated as follows:

<u>Name of Claim</u>	<u>Maricopa Book</u>	<u>Cty Recds Page</u>	<u>BLM Serial AMC No.</u>
Harquahala Lime #1	2862	402	34796
Harquahala Lime #2	2862	403	34797
Harquahala Lime #3	2862	404	34798

The Claims are situated in Sections 10 and 11, Township 5 North, Range 10 West, G&SR Meridian.

2. Pursuant to the 30 U.S.C. § 28f(a), as adjusted by 30 U.S.C. § 28j(c) and implemented by notice in 74 *Federal Register* 30959-62 (June 29, 2009) and as amended by the Consolidated Appropriations Act 2012, Pub. L. No. 112-74, 125 Stat. 786 (2011), a notice in 79 *Federal Register* 36662-65 (June 30, 2014), and 84 *Federal Register* 31219-22 (July 1, 2019), the owner has paid a maintenance fee of \$165.00 per claim for the assessment year beginning September 1, 2019. This Certificate is in lieu of an affidavit of performance of annual assessment work or notice of intent to hold.

# 4526720



3. The name and address of the owners of Claims for which this Certificate is prepared are Dunbar Stone Company, Inc, P.O. Box 430, Chino Valley AZ 86323.

THIS IS NOT A CHANGE OF ADDRESS

4. The Claims are held and claimed by the owner for the valuable mineral contained therein.

DATED this \_\_\_ day of September, 2019.

\_\_\_\_\_  
John C. Lacy

Sworn to and subscribe before me this \_\_\_ day of September, 2019, by John C. Lacy, Agent.

\_\_\_\_\_  
Notary Public

I:\FILES\DOCS\DUNB01\870135\AFF\13Z0429.DOC

RECEIVED  
BLM AZ STATE OFFICE  
2019 AUG -5 P 3:15  
PHOENIX, ARIZONA

**United States Department of the Interior**  
**Bureau of Land Management**  
 DIV OF LANDS, MINRLS & ENERGY  
 ONE N CENTRAL AVE  
 PHOENIX, AZ 85004 -4427  
 Phone: 602-417-9200

Receipt	
No:	4526720


<b>Transaction #:</b> 4647460
<b>Date of Transaction:</b> 08/07/2019
<b>CUSTOMER:</b>
DECONCINI MCDONALD YETWIN & LACY P C 2525 E BROADWAY BLVD STE 200 TUCSON, AZ 85716-5350 US

LINE #	QTY	DESCRIPTION	REMARKS	UNIT PRICE	TOTAL
1	1.00	LOCATABLE MINERALS / MINING CLAIMS- NOT NEW-UNADJUD, ONE AUTH NO. ONLY / MINING CLAIM MONEY RECEIVED CASES: AMC34796/\$1980.00	MAINT 2020	- n/a -	1980.00
<b>TOTAL:</b>					<b>\$1,980.00</b>

PAYMENT INFORMATION			
1	AMOUNT:	1980.00	POSTMARKED: N/A
	TYPE:	CHECK	RECEIVED: 08/05/2019
	CHECK NO:	1029	
	NAME:	DUNBAR STONE CO INC 685 W ROAD 6 N CHINO VALLEY AZ 86323 US	

REMARKS

This receipt was generated by the automated BLM Collections and Billing System and is a paper representation of a portion of the official electronic record contained therein.



DECONCINI MCDONALD YETWIN & LACY

A PROFESSIONAL CORPORATION  
ATTORNEYS AT LAW

2525 EAST BROADWAY BOULEVARD • SUITE 200 • TUCSON, ARIZONA 85716-5300  
(520) 322-5000 • (520) 322-5585 (FAX)

353049  
~~34796~~

DMYL.COM

DENISE M. BAINTON  
LISA J. BOWEY  
ALICE W. CALLISON  
BARRY M. COREY  
JODY A. CORRALES  
PETER B. GOLDMAN  
NATHAN B. HANNAH  
STEVEN J. ITKIN  
JAMES A. JUTRY  
JOHN C. LACY  
ZELMA LETARTE  
KATHRYN B. NELSON

RYAN D. O'NEAL  
JOHN C. RICHARDSON  
LISA ANNE SMITH  
SPENCER A. SMITH  
SESALY O. STAMPS  
TYLER H. STANTON  
JAMES M. SUSA  
PAUL M. TILLEY  
MEGAN J. TROC  
GARY F. URMAN  
MICHAEL R. URMAN

FIRM FOUNDERS:  
EVO A. DECONCINI (1901-1986)  
JOHN R. McDONALD (1933-2012)  
DENNIS W. DECONCINI

PHOENIX OFFICE:  
7310 NORTH 16TH STREET, SUITE 205  
PHOENIX, ARIZONA 85020  
(602) 282-0500  
FAX: (602) 282-0520

OF COUNSEL:  
RICHARD M. YETWIN  
BARRON & ASSOCIATES, P.C. - JOHN H. BARRON, III

July 30, 2018

PLEASE REPLY TO TUCSON  
KSMITH@DMYL.COM

Via Federal Express

Arizona State Office  
Bureau of Land Management  
Attention: Public Room  
One North Central Avenue, Suite 800  
Phoenix, AZ 85004-4427

RECEIVED  
BLM AZ STATE OFFICE  
2018 AUG - 2 P 12: 51  
PHOENIX, ARIZONA

RE: Claim Maintenance Fee - Dunbar Stone Company, Inc.


Ladies and Gentlemen:


Delivered herewith is a check in the amount of \$1,395.00, as payment of the claim maintenance fees pursuant to the 30 U.S.C. § 28f(a), as adjusted by 30 U.S.C. § 28j(c) and implemented by notice in 74 Federal Register 30959-62 (June 29, 2009) and as amended by the Consolidated Appropriations Act 2012, Pub. L. No. 112-74, 125 Stat. 786 (2011), and a notice in 79 Federal Register 36662-65 (June 30, 2014). The owner has paid a maintenance fee of \$155 per claim for the assessment year beginning September 1, 2018. A copy of the Certifications of Payment of Maintenance Fee in Lieu of Affidavit of Annual Assessment Work to be recorded with the Mohave County Recorder's Office is also enclosed herewith.

Please return a date-stamped copy of this letter and the affidavits along with the receipt for payment to this office.

Thank you for your assistance and please feel free to contact me or John Lacy with any questions or concerns

Sincerely,

  
Kathryn A. Smith, CP  
Certified Paralegal

ENTERED  
AUG 06 2018  
BY: 

Encls.  
I:\FILES\DOCS\DUNB01\870135\LTR\12X2940.DOCX

# 4226925

After recording, please return to:

John C. Lacy  
DeConcini McDonald Yetwin & Lacy, P.C.  
2525 E. Broadway Blvd., #200  
Tucson, AZ 85716

PHOENIX, ARIZONA

2018 AUG - 2 P 12: 57

RECEIVED  
BLM AZ STATE OFFICE

STATE OF ARIZONA )  
 ) ss:  
County of Pima )

**CERTIFICATION OF PAYMENT OF MAINTENANCE FEE  
IN LIEU OF AFFIDAVIT OF ANNUAL ASSESSMENT WORK**

John C. Lacy, being first duly sworn, deposes and says that:

1. He is an agent for Dunbar Stone Company, Inc., one of the owners of the following described unpatented lode mining claims situated in Mohave County, Arizona (the "Claims"), the location notices of which are of record in said county, and in the records of the Arizona State Office of the Bureau of Land Management under the file numbers indicated as follows:

Name of Claim	Mohave County Records		BLM Serial AMC No.
	Book	Page	
Arrow 1	3421	596	353049 7
Arrow 2	3421	598	353050
Arrow 3	3421	600	353051
Arrow 4	3421	602	353052
Arrow 5	3421	604	353053
Arrow 6	3421	606	353054
Arrow 7	3421	608	353055
Arrow 8	3421	610	353056
Arrow 9	3421	612	353057 J

The Claims are situated in Section 6, Township 25 North, Range 13 West G&SR Meridian, Mohave County, Arizona.



2. Pursuant to the 30 U.S.C. § 28f(a), as adjusted by 30 U.S.C. § 28j(c) and implemented by notice in 74 *Federal Register* 30959-62 (June 29, 2009), as amended by the Consolidated Appropriations Act 2012, Pub. L. No. 112-74, 125 Stat. 786 (2011) and a notice in 79 *Federal Register* 36662-65 (June 30, 2014), the owner paid a maintenance fee of \$155 per claim to the Bureau of Land Management for the assessment year beginning September 1, 2018. This Affidavit is recorded to attest to the payment and receipt of such payment and as an affirmation of an intent to hold those Claims described herein.

3. The name and address of the owners of Claims for which this Certificate is prepared are: Dunbar Stone Company, Inc., Frances Dunbar, Estate of Gerald Dunbar, Leslie Dunbar and Lisa Dunbar Bates, P.O. Box 430, Chino Valley AZ 86323.

THIS IS NOT A CHANGE OF ADDRESS

4. The Claims are held and claimed by the owner for the valuable mineral contained therein.

DATED this \_\_\_ day of August, 2018.

\_\_\_\_\_  
John C. Lacy

Sworn to and subscribe before me this \_\_\_ day of \_\_\_\_\_, 2018, by John C. Lacy, Agent.

\_\_\_\_\_  
Notary Public

I:\FILES\DOCS\DUNB01\870135\AFFADAVI\1J5073.DOC

RECEIVED  
BLM AZ STATE OFFICE  
2018 AUG -2 P 12:57  
PHOENIX, ARIZONA



DECONCINI MCDONALD YETWIN & LACY

A PROFESSIONAL CORPORATION  
ATTORNEYS AT LAW

2525 EAST BROADWAY BOULEVARD • SUITE 200 • TUCSON, ARIZONA 85716-5300  
(520) 322-5000 • (520) 322-5585 (FAX)

DMYL.COM

DENISE M. BANTON  
LISA J. BOWEY  
ALICE W. CALLISON  
BARRY M. COREY  
JODY A. CORRALES  
PETER B. GOLDMAN  
NATHAN B. HANNAH  
STEVEN J. ITKIN  
JAMES A. JUTRY  
JOHN C. LACY  
ZELMA LETARTE  
KATHRYN B. NELSON

RYAN D. O'NEAL  
JOHN C. RICHARDSON  
LISA ANNE SMITH  
SPENCER A. SMITH  
SESALY O. STAMPS  
TYLER H. STANTON  
JAMES M. SUSA  
PAUL M. TILLEY  
MEGAN J. TROC  
GARY F. Uрман  
MICHAEL R. Uрман

OF COUNSEL:  
RICHARD M. YETWIN  
BARRON & ASSOCIATES, P.C. - JOHN H. BARRON, III

July 30, 2018

FIRM FOUNDERS:  
EVO A. DECONCINI (1901-1986)  
JOHN R. MCDONALD (1933-2012)  
DENNIS W. DECONCINI

PHOENIX OFFICE:  
7310 NORTH 16TH STREET, SUITE 205  
PHOENIX, ARIZONA 85020  
(602) 282-0500  
FAX: (602) 282-0520

PLEASE REPLY TO TUCSON  
KSMITH@DMYL.COM

Via Federal Express

Arizona State Office  
Bureau of Land Management  
Attention: Public Room  
One North Central Avenue, Suite 800  
Phoenix, AZ 85004-4427

RE: Claim Maintenance Fee - Dunbar Stone Company, Inc.

Ladies and Gentlemen:

RECEIVED  
BLM AZ STATE OFFICE  
2018 AUG - 2 P 12:51  
PHOENIX, ARIZONA

Delivered herewith is a check in the amount of \$1,860.00, as payment of the claim maintenance fees pursuant to the 30 U.S.C. § 28f(a), as adjusted by 30 U.S.C. § 28j(c) and implemented by notice in 74 Federal Register 30959-62 (June 29, 2009) and as amended by the Consolidated Appropriations Act 2012, Pub. L. No. 112-74, 125 Stat. 786 (2011), and a notice in 79 Federal Register 36662-65 (June 30, 2014). The owner has paid a maintenance fee of \$155 per claim for the assessment year beginning September 1, 2018. A copy of the Certifications of Payment of Maintenance Fee in Lieu of Affidavit of Annual Assessment Work to be recorded with the Maricopa County Recorder's Office is also enclosed herewith.

Please return a date-stamped copy of this letter and the affidavits along with the receipt for payment to this office.

Thank you for your assistance and please feel free to contact me or John Lacy with any questions or concerns.

Sincerely,

Katheryn A. Smith, CP  
Certified Paralegal

Encls.

I:\FILES\DOCS\DUNB01\870135\LTR\12X2923.DOCX

After recording, please return to:

John C. Lacy  
DeConcini McDonald Yetwin & Lacy, P.C.  
2525 E. Broadway Blvd., #200  
Tucson, AZ 85716

STATE OF ARIZONA )  
 ) ss:  
County of Pima )

PHOENIX, ARIZONA

2018 AUG -2 P 12: 57

RECEIVED  
BLM AZ STATE OFFICE

CERTIFICATION OF PAYMENT OF MAINTENANCE FEE  
IN LIEU OF AFFIDAVIT OF ANNUAL ASSESSMENT WORK

John C. Lacy, being first duly sworn, deposes and says that:

1. He is an agent for Dunbar Stone Company, Inc., the owner of the following described unpatented lode mining claims situated in Maricopa County, Arizona (the "Claims"), the location notices of which are of record in said county, and in the records of the Arizona State Office of the Bureau of Land Management under the file numbers indicated as follows:

Name of Claim	Maricopa County Records		BLM Serial AMC Number
	Book	Page	
Harquahala Lime #1	2862	402	34796 7
Harquahala Lime #2	2862	403	34797
Harquahala Lime #3	2862	404	34798 J

The Claims are situated in Sections 10 and 11, Township 5 North, Range 10 West, G&SR Meridian, Maricopa County, Arizona.

2. Pursuant to the 30 U.S.C. § 28f(a), as adjusted by 30 U.S.C. § 28j(c) and implemented by notice in 74 *Federal Register* 30959-62 (June 29, 2009) and as amended by the Consolidated Appropriations Act 2012, Pub. L. No. 112-74, 125 Stat. 786 (2011), and a notice in 79 *Federal Register* 36662-65 (June 30, 2014), the owner has paid a maintenance fee of \$155.00 per claim for the assessment year beginning September 1, 2018. This Certificate is in lieu of an affidavit of performance of annual assessment work or notice of intent to hold.

3. The name and address of the owners of Claims for which this Certificate is prepared are Dunbar Stone Company, Inc., P.O. Box 430, Chino Valley AZ 86323.

THIS IS NOT A CHANGE OF ADDRESS

4. The Claims are held and claimed by the owner for the valuable mineral contained therein.

DATED this \_\_\_ day of August, 2018.

\_\_\_\_\_  
John C. Lacy

Sworn to and subscribe before me this \_\_\_ day of August, 2018, by John C. Lacy, Agent.

\_\_\_\_\_  
Notary Public

I:\FILES\DOCS\DUNB01\870135\AFFADAVI\12W6790.DOC

RECEIVED  
BLM AZ STATE OFFICE  
2018 AUG -2 P 12: 57  
PHOENIX, ARIZONA





Shipping

Tracking

Printing Services

Locations

Support

ORIGIN ID: TUSA (520) 322-5000  
DECONCINI, MCDONALD ETAL  
ZSALY O. STAMPS, ESQ.  
3925 E BROADWAY BLVD.  
SUITE 200  
TUCSON, AZ 85716  
UNITED STATES US

SHIP DATE: 01AUG18  
ACTWGT: 0.50 LB  
CAD: 3876665/NET4040

BILL SENDER


TO ARIZONA STATE OFFICE  
BUREAU OF LAND MANAGEMENT  
ONE NORTH CENTRAL AVENUE #800

PHOENIX AZ 85004

(602) 417-9398  
NV.  
PO.

REF: KAS870135971598

DEPT:




THU - 02 AUG 10:30A  
PRIORITY OVERNIGHT

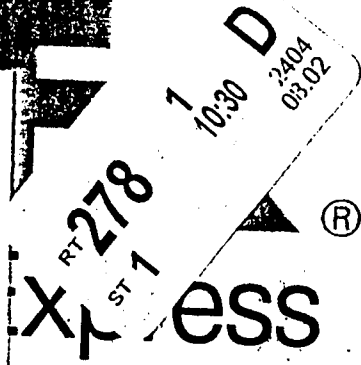
TRK# 7728 7684 2404  
0201

XH ZSYA

85004  
AZ-US PHX



Extremely Urgent



Do not ship liquids, blood, or clinical specimens in this packaging.

RECEIVED  
BLM AZ STATE OFFICE  
2018 AUG -2 P 12:56  
PHOENIX, ARIZONA

**United States Department of the Interior**  
**Bureau of Land Management**  
 DIV OF LANDS, MINRLS & ENERGY  
 ONE N CENTRAL AVE  
 PHOENIX, AZ 85004 -4427  
 Phone: 602-417-9200

Receipt

No: 4226925

<b>Transaction #:</b> 4342176	
<b>Date of Transaction:</b> 08/03/2018	
<b>CUSTOMER:</b>	
DECONCINI MCDONALD YETWIN & LACY P C 2525 E BROADWAY BLVD STE 200 TUCSON, AZ 85716-5350 US	

LINE #	QTY	DESCRIPTION	REMARKS	UNIT PRICE	TOTAL
1	1.00	LOCATABLE MINERALS / MINING CLAIMS- NOT NEW-UNADJUD, ONE AUTH NO. ONLY / MINING CLAIM MONEY RECEIVED CASES: AMC353049/\$3255.00	MAINT 2019/21	- n/a -	3255.00
<b>TOTAL:</b>					<b>\$3,255.00</b>

PAYMENT INFORMATION			
1	AMOUNT:	1395.00	POSTMARKED: N/A
	TYPE:	CHECK	RECEIVED: 08/02/2018
	CHECK NO:	1020	
	NAME:	DUNBAR STONE CO INC 685 W ROAD 6 N CHINO VALLEY AZ 86323 US	
2	AMOUNT:	1860.00	POSTMARKED: N/A
	TYPE:	CHECK	RECEIVED: 08/02/2018
	CHECK NO:	1021	
	NAME:	DUNBAR STONE CO INC 685 W ROAD 6 N CHINO VALLEY AZ 86323 US	

REMARKS

This receipt was generated by the automated BLM Collections and Billing System and is a paper representation of a portion of the official electronic record contained therein.



**DECONCINI, McDONALD, YETWIN & LACY**  
A PROFESSIONAL CORPORATION  
ATTORNEYS AT LAW

2525 EAST BROADWAY BOULEVARD • SUITE 200 • TUCSON, ARIZONA 85716-5300  
(520) 322-5000 • (520) 322-5585 (FAX)

34796

DMYL.COM

DENISE M. BAINTON  
LISA J. BOWEY  
ALICE W. CALLISON  
BARRY M. COREY  
JODY A. CORRALES  
PETER B. GOLDMAN  
NATHAN B. HANNAH  
STEVEN J. ITKIN  
JAMES A. JUTRY  
JOHN C. LACY  
ZELMA LETARTE

KATHRYN B. NELSON  
RYAN D. O'NEAL  
JOHN C. RICHARDSON  
LISA ANNE SMITH  
SPENCER A. SMITH  
SESALY O. STAMPS  
JAMES M. SUSAN  
PAUL M. TILLEY  
MEGAN J. TROG  
GARY F. URMAN  
MICHAEL R. URMAN

**FIRM FOUNDERS:**  
EVO A. DECONCINI (1901-1986)  
JOHN R. McDONALD (1933-2012)  
DENNIS W. DECONCINI

**PHOENIX OFFICE:**  
7310 NORTH 16TH STREET, SUITE 205  
PHOENIX, ARIZONA 85020  
(602) 282-0500  
FAX: (602) 282-0520

**OF COUNSEL:**  
RICHARD M. YETWIN  
BARRON & ASSOCIATES, P.C. - JOHN H. BARRON, III

July 29, 2017

**PLEASE REPLY TO TUCSON**  
KSMITH@DMYL.COM

**Via Federal Express**

Arizona State Office  
Bureau of Land Management  
Attention: Public Room  
One North Central Avenue, Suite 800  
Phoenix, AZ 85004-4427

RECEIVED  
BLM AZ STATE OFFICE  
2017 AUG - 2 P 2:39  
PHOENIX, ARIZONA

RE: **Claim Maintenance Fee - Dunbar Stone Company, Inc.**

Ladies and Gentlemen:

Delivered herewith is a check in the amount of \$1,860.00, as payment of the claim maintenance fees pursuant to the 30 U.S.C. § 28f(a), as adjusted by 30 U.S.C. § 28j(c) and implemented by notice in 74 *Federal Register* 30959-62 (June 29, 2009) and as amended by the Consolidated Appropriations Act 2012, Pub. L. No. 112-74, 125 Stat. 786 (2011), and a notice in 79 *Federal Register* 36662-65 (June 30, 2014). The owner has paid a maintenance fee of \$155 per claim for the assessment year beginning September 1, 2017. A copy of the Certifications of Payment of Maintenance Fee in Lieu of Affidavit of Annual Assessment Work to be recorded with the Maricopa County Recorder's Office is also enclosed herewith.

**Please return a date-stamped copy of this letter and the affidavits along with the receipt for payment to this office.**

Thank you for your assistance and please feel free to contact me or John Lacy with any questions or concerns.

Sincerely,

Katheryn A. Smith, CP  
Certified Paralegal

**ENTERED**  
AUG 04 2017  
BY: RAM

Encl.  
I:\FILES\DOCS\DUNB01\870135\LTR\11L6135.DOCX

RECEIPT # 3919263

After recording, please return to:

John C. Lacy  
DeConcini McDonald Yetwin & Lacy, P.C.  
2525 E. Broadway Blvd., #200  
Tucson, AZ 85716

RECEIVED  
BLM AZ STATE OFFICE  
2017 AUG - 2 P 2: 39  
PHOENIX, ARIZONA

STATE OF ARIZONA )  
 ) ss:  
County of Pima )

CERTIFICATION OF PAYMENT OF MAINTENANCE FEE  
IN LIEU OF AFFIDAVIT OF ANNUAL ASSESSMENT WORK

John C. Lacy, being first duly sworn, deposes and says that:

1. He is an agent for Dunbar Stone Company, Inc., the owner of the following described unpatented lode mining claims situated in Maricopa County, Arizona (the "Claims"), the location notices of which are of record in said county, and in the records of the Arizona State Office of the Bureau of Land Management under the file numbers indicated as follows:

<u>Name of Claim</u>	<u>Maricopa Cty Recds</u>		<u>BLM Serial</u>
	<u>Book</u>	<u>Page</u>	<u>A MC No.</u>
Harquahala Lime #1	2862	402	34796
Harquahala Lime #2	2862	403	34797
Harquahala Lime #3	2862	404	34798

The Claims are situated in Sections 10 and 11, Township 5 North, Range 10 West, G&SR Meridian.

2. Pursuant to the 30 U.S.C. § 28f(a), as adjusted by 30 U.S.C. § 28j(c) and implemented by notice in 74 *Federal Register* 30959-62 (June 29, 2009) and as amended by the Consolidated Appropriations Act 2012, Pub. L. No. 112-74, 125 Stat. 786 (2011), and a notice in 79 *Federal Register* 36662-65 (June 30, 2014), the owner has paid a maintenance fee of \$155.00 per claim for the assessment year beginning September 1, 2017. This Certificate is in lieu of an affidavit of performance of annual assessment work or notice of intent to hold.



3. The name and address of the owners of Claims for which this Certificate is prepared are Dunbar Stone Company, Inc, P.O. Box 430, Chino Valley AZ 86323.

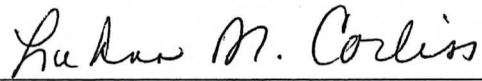
THIS IS NOT A CHANGE OF ADDRESS

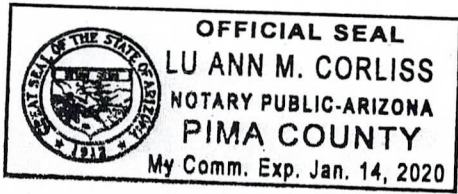
4. The Claims are held and claimed by the owner for the valuable mineral contained therein.

DATED this 31<sup>st</sup> day of July, 2017.

  
\_\_\_\_\_  
John C. Lacy

Sworn to and subscribe before me this 31<sup>st</sup> day of July, 2017, by John C. Lacy, Agent.

  
\_\_\_\_\_  
Notary Public



I:\FILES\DOCS\DUNB01\870135\AFFADAVI11J5062.DOC

RECEIVED  
RLM AZ STATE OFFICE  
2017 AUG - 2 P 2:39  
PHOENIX, ARIZONA

Page 1 of 1

ORIGIN ID:TUSA (520) 322-5000  
DECONCINI MCDONALD ETAL  
KATHY SMITH  
2525 E. BROADWAY BLVD.  
SUITE 200  
TUCSON, AZ 85716  
UNITED STATES US

SHIP DATE: 01AUG17  
ACTWGT: 0.50 LB  
CAD: 3676665/INET3920

BILL SENDER

®  
S

TO ARIZONA STATE OFFICE  
BUREAU OF LAND MANAGEMENT  
ONE NORTH CENTRAL AVENUE #800

549J1677E104C

PHOENIX AZ 85004

(602) 417-9398  
INV  
PO

REF: KAS/971598/251031/260708

DEPT



FedEx  
Express



JT2017062801NY

ST 1  
RT 278  
10:30  
39:32  
08:02  
D

WED - 02 AUG 10:30A  
PRIORITY OVERNIGHT

TRK# 7797 8852 3932  
0201

XH ZSYA

85004  
AZ-US PHX



◀ Insert shipping document here.



earthsmart  
FedEx carbon-neutral  
envelope shipping

Align top of FedEx Express® shipping label here.

Envelope

PHOENIX, ARIZONA  
2017 AUG -2 P 2:35  
STATE OFFICE

**United States Department of the Interior**  
**Bureau of Land Management**  
 DIV OF LANDS, MINRLS & ENERGY  
 ONE N CENTRAL AVE  
 PHOENIX, AZ 85004 -4427  
 Phone: 602-417-9200

Receipt

No: 3919263

<b>Transaction #:</b> 4028747	
<b>Date of Transaction:</b> 08/03/2017	
<b>CUSTOMER:</b>	
DECONCINI MCDONALD YETWIN & LACY P C 2525 E BROADWAY BLVD STE 200 TUCSON,AZ 85716-5350 US	

LINE #	QTY	DESCRIPTION	REMARKS	UNIT PRICE	TOTAL
1	1.00	LOCATABLE MINERALS / MINING CLAIMS- NOT NEW-UNADJUD,ONE AUTH NO. ONLY / MINING CLAIM MONEY RECEIVED CASES: AMC34796/\$1860.00	POL / MAINT FEE 2018	- n/a -	1860.00
<b>TOTAL:</b>					<b>\$1,860.00</b>

PAYMENT INFORMATION			
1	AMOUNT:	1860.00	POSTMARKED: 08/01/2017
	TYPE:	CHECK	RECEIVED: 08/02/2017
	CHECK NO:	1009	
	NAME:	DUNBAR STONE CO INC 685 W ROAD 6 N CHINO VALLEY AZ 86323 US	

REMARKS

This receipt was generated by the automated BLM Collections and Billing System and is a paper representation of a portion of the official electronic record contained therein.





**DECONCINI MCDONALD YETWIN & LACY**

A PROFESSIONAL CORPORATION  
ATTORNEYS AT LAW

2525 EAST BROADWAY BOULEVARD • SUITE 200 • TUCSON, ARIZONA 85716-5300  
(520) 322-5000 • (520) 322-5585 (FAX)

34796

DMYL.COM

DENISE M. BAINTON  
ALICE W. CALLISON  
BARRY M. COREY  
JODY A. CORRALES  
PETER B. GOLDMAN  
NATHAN B. HANNAH  
STEVEN J. ITKIN  
JAMES A. JUTRY  
JOHN C. LACY  
ZELMA LETARTE  
KATHRYN B. NELSON

RYAN D. O'NEAL  
ALEXIA J. PETERSON  
JOHN C. RICHARDSON  
LISA ANNE SMITH  
SPENCER A. SMITH  
SESALY O. STAMPS  
JAMES M. SUSA  
PAUL M. TILLEY  
MEGAN J. TROG  
CARY F. URMAN  
MICHAEL R. URMAN

**FIRM FOUNDERS:**  
EVO A. DECONCINI (1901-1986)  
JOHN R. MCDONALD (1933-2012)  
DENNIS W. DECONCINI

**PHOENIX OFFICE:**  
7310 NORTH 16TH STREET, SUITE 330  
PHOENIX, ARIZONA 85020  
(602) 282-0500  
FAX: (602) 282-0520

**OF COUNSEL:**  
RICHARD M. YETWIN  
BARRON & ASSOCIATES, P.C. - JOHN H. BARRON, III

August 15, 2016

PLEASE REPLY TO TUCSON  
KSMITH@DMYL.COM

**Via Federal Express**

Arizona State Office  
Bureau of Land Management  
Attention: Public Room  
One North Central Avenue, Suite 800  
Phoenix, AZ 85004-4427

RECEIVED  
BLM AZ STATE OFFICE  
2016 AUG 19 A 9 16  
PHOENIX, ARIZONA

RE: **Payment of Claim Maintenance Fee; Dunbar Stone Company, Inc**

Ladies and Gentlemen:

Delivered herewith is a check in the amount of \$1,860.00, as payment of the claim maintenance fees pursuant to the 30 U.S.C. § 28f(a), as adjusted by 30 U.S.C. § 28j(c) and implemented by notice in 74 *Federal Register* 30959-62 (June 29, 2009) and as amended by the Consolidated Appropriations Act 2012, Pub. L. No. 112-74, 125 Stat. 786 (2011), and a notice in 79 *Federal Register* 36662-65 (June 30, 2014). The owner has paid a maintenance fee of \$155 per claim for the assessment year beginning September 1, 2016. A copy of the Certifications of Payment of Maintenance Fee in Lieu of Affidavit of Annual Assessment Work to be recorded with the Maricopa County Recorder's Office is also enclosed herewith.

**Please return a date-stamped copy of this letter and the affidavits along with the receipt for payment to this office.**

Thank you for your assistance and please feel free to contact me or John Lacy with any questions or concerns.

Sincerely,

Kathryn A. Smith, CP  
Certified Paralegal

INTERED  
AUG 23 2016  
BY: RAM

Encl.

cc Frances Dunbar (w/o encl.)  
I:\FILES\DOCS\DUNB01\870135\LTR\10C9796.DOCX

RECEIPT # 3637016

After recording, please return to:

John C. Lacy  
DeConcini McDonald Yetwin & Lacy, P.C.  
2525 E. Broadway Blvd., #200  
Tucson, AZ 85716

STATE OF ARIZONA                    )  
  ) ss:  
County of Pima                        )

CERTIFICATION OF PAYMENT OF MAINTENANCE FEE  
IN LIEU OF AFFIDAVIT OF ANNUAL ASSESSMENT WORK

John C. Lacy, being first duly sworn, deposes and says that:

1. He is an agent for Dunbar Stone Company, Inc., the owner of the following described unpatented lode mining claims situated in Maricopa County, Arizona (the "Claims"), the location notices of which are of record in said county, and in the records of the Arizona State Office of the Bureau of Land Management under the file numbers indicated as follows:

<u>Name of Claim</u>	<u>Maricopa Cty Recds</u>		<u>BLM Serial</u>
	<u>Book</u>	<u>Page</u>	<u>A MC No.</u>
Harquahala Lime #1	2862	402	34796
Harquahala Lime #2	2862	403	34797
Harquahala Lime #3	2862	404	34798

The Claims are situated in Sections 10 and 11, Township 5 North, Range 10 West, G&SR Meridian.


2. Pursuant to the 30 U.S.C. § 28f(a), as adjusted by 30 U.S.C. § 28j(c) and implemented by notice in 74 *Federal Register* 30959-62 (June 29, 2009) and as amended by the Consolidated Appropriations Act 2012, Pub. L. No. 112-74, 125 Stat. 786 (2011), and a notice in 79 *Federal Register* 36662-65 (June 30, 2014), the owner has paid a maintenance fee of \$155.00 per claim for the assessment year beginning September 1, 2016. This Certificate is in lieu of an affidavit of performance of annual assessment work or notice of intent to hold.

3. The name and address of the owners of Claims for which this Certificate is prepared are Dunbar Stone Company, Inc, P.O. Box 430, Chino Valley AZ 86323.

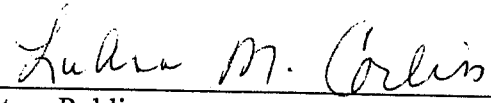
THIS IS NOT A CHANGE OF ADDRESS


4. The Claims are held and claimed by the owner for the valuable mineral contained therein.

DATED this 16<sup>th</sup> day of August, 2016.

  
John C. Lacy

Sworn and subscribe to before me this 16<sup>th</sup> day of August, 2016, by John C. Lacy, Agent.

  
Notary Public



I:\FILES\DOCS\DUNB01\870135\AFFADA V\1096903.DOC

RECEIVED  
BLM AZ STATE OFFICE  
2016 AUG 19 A 9 18  
PHOENIX, ARIZONA



# FedEx® Express

Page 1 of 1

ORIGIN ID:TUSA (520) 322-5000  
DECONCINI,MCDONALD ETAL  
KATHY SMITH  
2525 E. BROADWAY BLVD.  
SUITE 200  
TUCSON, AZ 85716  
UNITED STATES US

SHIP DATE: 18AUG16  
ACTWGT: 0.50 LB  
CAD: 3678665/ANET3790

BILL SENDER

TO ARIZONA STATE OFFICE  
BUREAU OF LAND MANAGEMENT  
ONE NORTH CENTRAL AVENUE #800

PHOENIX AZ 85004

(602) 417-9398  
INV:  
PO:

REF: KAS/971599/251031/260708

DEPT:

544J11737014EB




FRI - 19 AUG 10:30A  
PRIORITY OVERNIGHT

TRK# 7770 3004 9092  
0201

XH ZSYA

85004  
AZ-US PHX



Do not ship liquids, blood, or clinical specimens in this packaging.

Extremely Urgent

◀ Insert shipping document here.



**FedEx**  
Express

**earthsmart**  
FedEx carbon-neutral  
envelope shipping

Align top of FedEx Express® shipping label here.

Envelope

RECEIVED  
BLM AZ STATE OFFICE  
2016 AUG 19 A 9:19  
PHOENIX, ARIZONA

**United States Department of the Interior**  
**Bureau of Land Management**  
 DIV OF LANDS, MINRLS & ENERGY  
 ONE N CENTRAL AVE  
 PHOENIX, AZ 85004 -4427  
 Phone: 602-417-9200

Receipt

No: 3637016

<b>Transaction #:</b> 3740892	
<b>Date of Transaction:</b> 08/22/2016	
<b>CUSTOMER:</b>	
DECONCINI MCDONALD YETWIN & LACY P C 2525 E BROADWAY BLVD STE 200 TUCSON, AZ 85716-5350 US	

LINE #	QTY	DESCRIPTION	REMARKS	UNIT PRICE	TOTAL
1	1.00	LOCATABLE MINERALS / MINING CLAIMS- NOT NEW-UNADJUD, ONE AUTH NO. ONLY / MINING CLAIM MONEY RECEIVED CASES: AMC34796/\$1860.00	MAINT FEE 2017 - 3	- n/a -	1860.00
<b>TOTAL:</b>					<b>\$1,860.00</b>

PAYMENT INFORMATION			
1	AMOUNT:	1860.00	POSTMARKED: 08/18/2016
	TYPE:	CHECK	RECEIVED: 08/19/2016
	CHECK NO:	24511	
	NAME:	DUNBAR STONE COMPANY INC PO BOX 430 CHINO VALLEY AZ 86323 US	

REMARKS

This receipt was generated by the automated BLM Collections and Billing System and is a paper representation of a portion of the official electronic record contained therein.



34796



DECONCINI MCDONALD YETWIN & LACY  
A PROFESSIONAL CORPORATION  
ATTORNEYS AT LAW  
2525 EAST BROADWAY BOULEVARD • SUITE 200 • TUCSON, ARIZONA 85716-5300  
(520) 322-5000 • (520) 322-5585 (FAX)

DMYL.COM

DENISE M. BAINTON  
ALICE W. CALLISON  
BARRY M. COREY  
JODY A. CORRALES  
PETER B. GOLDMAN  
NATHAN B. HANNAH  
STEVEN J. ITKIN  
JAMES A. JUTRY  
EDWARD J. LABER  
JOHN C. LACY  
KATHRYN B. NELSON

RYAN D. O'NEAL  
ALEXIA J. PETERSON  
JOHN C. RICHARDSON  
LISA ANNE SMITH  
SPENCER A. SMITH  
SESALY O. STAMPS  
JAMES M. SUSA  
PAUL M. TILLEY  
GARY F. URMAN  
MICHAEL R. URMAN

**FIRM FOUNDERS:**  
EVO A. DECONCINI (1901-1986)  
JOHN R. MCDONALD (1933-2012)  
DENNIS W. DECONCINI

**PHOENIX OFFICE:**  
7310 NORTH 16TH STREET, SUITE 330  
PHOENIX, ARIZONA 85020  
(602) 282-0500  
FAX: (602) 282-0520

**OF COUNSEL:**  
RICHARD M. YETWIN  
BARRON & ASSOCIATES, P.C. - JOHN H. BARRON, III  
SHIJE FENG

August 18, 2015

PLEASE REPLY TO TUCSON  
KSMITH@DMYL.COM

**Via Federal Express**

Arizona State Office  
Bureau of Land Management  
Attention: Public Room  
One North Central Avenue, Suite 800  
Phoenix, AZ 85004-4427

RE: **Payment of Claim Maintenance Fee; Dunbar Stone Company, Inc.**

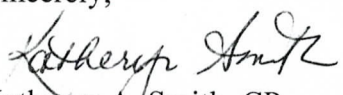
Ladies and Gentlemen:


Delivered herewith is a check in the amount of \$1,860.00, as payment of the claim maintenance fees pursuant to the 30 U.S.C. § 28f(a), as adjusted by 30 U.S.C. § 28j(c) and implemented by notice in 74 *Federal Register* 30959-62 (June 29, 2009) and as amended by the Consolidated Appropriations Act 2012, Pub. L. No. 112-74, 125 Stat. 786 (2011), and a notice in 79 *Federal Register* 36662-65 (June 30, 2014). The owner has paid a maintenance fee of \$155 per claim for the assessment year beginning September 1, 2015. A copy of the Certifications of Payment of Maintenance Fee in Lieu of Affidavit of Annual Assessment Work to be recorded with the Maricopa County Recorder's Office is also enclosed herewith.

**Please return a date-stamped copy of this letter and the affidavits along with the receipt for payment to this office.**

Thank you for your assistance and please feel free to contact me or John Lacy with any questions or concerns.

Sincerely,

  
Katheryn A. Smith, CP  
Certified Paralegal

**ENTERED**  
**AUG 26 2015**  
BY: 

Encls.  
cc Gerald and Frances Dunbar (w/o encl.)  
I:\FILES\DOCS\DUNB01\870135\LTR\QM4272.DOCX

RECEIVED  
BLM AZ STATE OFFICE  
2015 AUG 20 A 10: 09  
PHOENIX, ARIZONA

RECEIPT # 3373382

After recording, please return to:

John C. Lacy  
DeConcini McDonald Yetwin & Lacy, P.C.  
2525 E. Broadway Blvd., #200  
Tucson, AZ 85716

STATE OF ARIZONA                    )  
  ) ss:  
County of Pima                        )

CERTIFICATION OF PAYMENT OF MAINTENANCE FEE  
IN LIEU OF AFFIDAVIT OF ANNUAL ASSESSMENT WORK

John C. Lacy, being first duly sworn, deposes and says that:

1. He is an agent for Dunbar Stone Company, Inc., the owner of the following described unpatented lode mining claims situated in Maricopa County, Arizona (the "Claims"), the location notices of which are of record in said county, and in the records of the Arizona State Office of the Bureau of Land Management under the file numbers indicated as follows:

<u>Name of Claim</u>	<u>Maricopa Cty Recds</u>		<u>BLM Serial</u>
	<u>Book</u>	<u>Page</u>	<u>A MC No.</u>
Harquahala Lime #1	2862	402	34796
Harquahala Lime #2	2862	403	34797
Harquahala Lime #3	2862	404	34798

RECEIVED  
BLM AZ STATE OFFICE  
2015 AUG 20 A 10: 09  
PHOENIX, ARIZONA

The Claims are situated in Sections 10 and 11, Township 5 North, Range 10 West, G&SR Meridian.

2. Pursuant to the 30 U.S.C. § 28f(a), as adjusted by 30 U.S.C. § 28j(c) and implemented by notice in 74 *Federal Register* 30959-62 (June 29, 2009) and as amended by the Consolidated Appropriations Act 2012, Pub. L. No. 112-74, 125 Stat. 786 (2011), and a notice in 79 *Federal Register* 36662-65 (June 30, 2014), the owner has paid a maintenance fee of \$155.00 per claim for the assessment year beginning September 1, 2015. This Certificate is in lieu of an affidavit of performance of annual assessment work or notice of intent to hold.

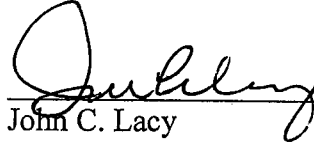


3. The name and address of the owners of Claims for which this Certificate is prepared are Dunbar Stone Company, Inc, P.O. Box 430, Chino Valley AZ 86323.

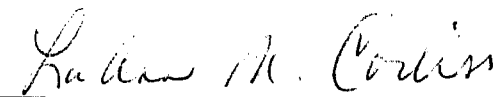
THIS IS NOT A CHANGE OF ADDRESS

4. The Claims are held and claimed by the owner for the valuable mineral contained therein.


DATED this 19<sup>th</sup> day of August, 2015.

  
\_\_\_\_\_  
John C. Lacy

Sworn and subscribe to before me this 19<sup>th</sup> day of August, 2015, by John C. Lacy,  
Agent.

  
\_\_\_\_\_  
Notary Public

I:\FILES\DOCS\DUNB01\870135\AFFADAVIT\QK1313.DOC



RECEIVED  
BLM AZ STATE OFFICE  
2015 AUG 20 A 10:09  
PHOENIX, ARIZONA

Do not ship liquids, blood, or clinical specimens in this packaging.

Extremely Urgent

Page 1 of 1

Insert shipping document here.

ORIGIN: DTUSA (520) 322-5000  
DEKONJIN, McDONALD ET AL  
2525 E SMITH  
SUITE 200  
TUCSON, AZ 85716  
UNITED STATES US

SHIP DATE: 19AUG15  
ACT WT: 1.50 LB  
CND: 30/0683/NET/3670  
BILL SENDER

TO ARIZONA STATE OFFICE  
BUREAU OF LAND MANAGEMENT  
ONE NORTH CENTRAL AVENUE #800  
ATTN: PUBLIC ROOM  
PHOENIX AZ 85004

REF: NE971598870135410294  
NO DEPT



TRK# 7743 2286 9101  
0201

THU - 20 AUG 10:30A  
PRIORITY OVERNIGHT

XHZSYA

85004  
AZ-US PHX



press  
FedEx®

ATL 215  
ST 4.2  
D  
10:30  
08:20

After printing this label:  
1 Use the "Print" button on this page to print your label to your laser or inkjet printer.

536J1FECA3100

**United States Department of the Interior**  
**Bureau of Land Management**  
LANDS/RECREATION & PLANNING  
ONE N CENTRAL AVE  
PHOENIX, AZ 85004 -2203  
Phone: 602-417-9200

Receipt

No: 3373382

<b>Transaction #:</b> 3471583	
<b>Date of Transaction:</b> 08/21/2015	
CUSTOMER:	
DECONCINI MCDONALD YETWIN & LACY P C 2525 E BROADWAY BLVD STE 200 TUCSON,AZ 85716-5350 US	

LINE #	QTY	DESCRIPTION	REMARKS	UNIT PRICE	TOTAL
1	1.00	LOCATABLE MINERALS / MINING CLAIMS- NOT NEW-UNADJUD,ONE AUTH NO. ONLY / MINING CLAIM MONEY RECEIVED CASES: AMC34796/\$1860.00	MAINT FEE PYMNT (3) 2016	- n/a -	1860.00
<b>TOTAL:</b>					<b>\$1,860.00</b>

PAYMENT INFORMATION					
1	AMOUNT:	1860.00	POSTMARKED:	08/19/2015	
	TYPE:	CHECK	RECEIVED:	08/20/2015	
	CHECK NO:	607918			
	NAME:	DUNBAR STONE CO INC 2525 E BROADWAY BLVD STE 200 TUCSON AZ 85716-5350 US			

REMARKS

This receipt was generated by the automated BLM Collections and Billing System and is a paper representation of a portion of the official electronic record contained therein.

**ENTERED**  
**AUG 26 2015**  
BY: IR





**DECONCINI, McDONALD YETWIN & LACY**

**A PROFESSIONAL CORPORATION  
ATTORNEYS AT LAW**

2525 EAST BROADWAY BOULEVARD • SUITE 200 • TUCSON, ARIZONA 85716-5300  
(520) 322-5000 • (520) 322-5585 (FAX)

34796

DMYL.COM

DENISE M. BAINTON  
ALICE W. CALLISON  
BARRY M. COREY  
SHIJIE FENG  
PETER B. GOLDMAN  
NATHAN B. HANNAH  
STEVEN J. ITKIN  
JAMES A. JUTRY  
KRISTEN B. KLOTZ  
JOHN C. LACY

KATHRYN B. NELSON  
ALEXIA J. PETERSON  
JOHN C. RICHARDSON  
LISA ANNE SMITH  
SPENCER A. SMITH  
SESALY O. STAMPS  
GARY F. URMAN  
MICHAEL R. URMAN  
RONALD ZACK

**FIRM FOUNDERS:**  
EVO A. DECONCINI (1901-1986)  
JOHN R. McDONALD (1933-2012)  
DENNIS W. DECONCINI

**PHOENIX OFFICE:**  
7310 NORTH 16TH STREET, SUITE 330  
PHOENIX, ARIZONA 85020  
(602) 282-0500  
FAX: (602) 282-0520

**OF COUNSEL:**  
RICHARD M. YETWIN  
BARRON & ASSOCIATES, P.C. - JOHN H. BARRON, III

August 20, 2014

**PLEASE REPLY TO TUCSON**  
KSMITH@DMYL.COM

**Via Federal Express**

Arizona State Office  
Bureau of Land Management  
Attention: Public Room  
One North Central Avenue, Suite 800  
Phoenix, AZ 85004-4427

NO. OF CLAIMS 3  
AMOUNT \$1860.00  
RECEIPT NO. 3111041  
INIT. AA  
**\*\* BLM-ASO\*\***

**RE: Payment of Claim Maintenance Fee; Dunbar Stone Company, Inc.**

Ladies and Gentlemen:

Delivered herewith is a check in the amount of \$1,860.00, as payment of the claim maintenance fees pursuant to the 30 U.S.C. § 28f(a), as adjusted by 30 U.S.C. § 28j(c) and implemented by notice in 74 *Federal Register* 30959-62 (June 29, 2009) and as amended by the Consolidated Appropriations Act 2012, Pub. L. No. 112-74, 125 Stat. 786 (2011). The owner has paid a maintenance fee of \$155 per claim for the assessment year beginning September 1, 2014. A copy of the Certifications of Payment of Maintenance Fee in Lieu of Affidavit of Annual Assessment Work to be recorded with the Maricopa County Recorder's Office is also enclosed herewith.

**Please return a date-stamped copy of this letter and the affidavits along with the receipt for payment to this office.**

Thank you for your assistance and please feel free to contact me or John Lacy with any questions or concerns.

Sincerely,

Katheryn A. Smith, CP  
Certified Paralegal

RECEIVED  
BLM AZ STATE OFFICE  
2014 AUG 22 A 11:11  
PHOENIX, ARIZONA

Encl.

cc Gerald and Frances Dunbar (w/o encl)  
I:\FILES\DOCS\DUNB01\870135\LTR\PB5926.DOCX


**ENTERED**  
AUG 28 2014  
BY: JS



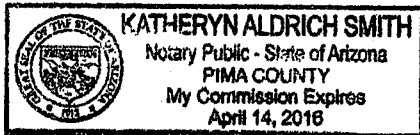



4. The Claims are held and claimed by the owner for the valuable mineral contained therein.

DATED this 21<sup>st</sup> day of August, 2014.

  
\_\_\_\_\_  
John C. Lacy

Sworn and subscribe to before me this 21<sup>st</sup> day of August, 2014, by John C. Lacy, Agent.



  
\_\_\_\_\_  
Notary Public

I:\FILES\DOCS\DUNB01\870135\AFFADAVI\PB4127.DOC

RECEIVED  
BLM AZ STATE OFFICE  
2014 AUG 22 A 11:11  
PHOENIX, ARIZONA

**United States Department of the Interior**  
**Bureau of Land Management**  
LANDS/RECREATION & PLANNING  
ONE N CENTRAL AVE  
PHOENIX, AZ 85004 -2203  
Phone: 602-417-9200

Receipt

No: 3111041

<b>Transaction #:</b> 3202743	
<b>Date of Transaction:</b> 08/25/2014	
CUSTOMER:	
DECONCINI MCDONALD YETWIN & LACY P C 2525 E BROADWAY BLVD STE 200 TUCSON,AZ 85716-5350 US	

LINE #	QTY	DESCRIPTION	REMARKS	UNIT PRICE	TOTAL
1	1.00	LOCATABLE MINERALS / MINING CLAIMS- NOT NEW-UNADJUD,ONE AUTH NO. ONLY / MINING CLAIM MONEY RECEIVED CASES: AMC34796/\$1860.00	MAINT FEE PYMNT (3) 2015	- n/a -	1860.00
<b>TOTAL:</b>					<b>\$1,860.00</b>

PAYMENT INFORMATION			
1	AMOUNT:	1860.00	POSTMARKED: N/A
	TYPE:	CHECK	RECEIVED: 08/22/2014
	CHECK NO:	0100800670	
	NAME:	DUNBAR STONE COMPANY INC PO BOX 430 CHINO VALLEY AZ 86323 US	

REMARKS

This receipt was generated by the automated BLM Collections and Billing System and is a paper representation of a portion of the official electronic record contained therein.

2525 EAST BROADWAY BOULEVARD • SUITE 200  
TUCSON, ARIZONA 85716-5300  
(520) 322-5000 • (520) 322-5585 (Fax)

[WWW.DECONCINIMCDONALD.COM](http://WWW.DECONCINIMCDONALD.COM)

ROBIN E. BARNES, RL/CP  
rbarnes@dmyl.com

August 8, 2013

**Via Federal Express**

Arizona State Office  
Bureau of Land Management  
Attention: Public Room  
One North Central Avenue, Suite 800  
Phoenix, AZ 85004-4427

RECEIVED  
BLM AZ STATE OFFICE  
2013 AUG - 9 A 9:59  
PHOENIX, ARIZONA

RE: **Payment of Claim Maintenance Fee; Dunbar Stone Company, Inc.**

Ladies and Gentlemen:

Delivered herewith is a check in the amount of \$420.00, as payment of the claim maintenance fees pursuant to the 30 U.S.C. § 28f(a), as adjusted by 30 U.S.C. § 28j(c) and implemented by notice in 74 *Federal Register* 30959-62 (June 29, 2009) and as amended by the Consolidated Appropriations Act 2012, Pub. L. No. 112-74, 125 Stat. 786 (2011). The owner has paid a maintenance fee of \$140 per claim for the assessment year beginning September 1, 2013. A copy of the Certifications of Payment of Maintenance Fee in Lieu of Affidavit of Annual Assessment Work to be recorded with the Maricopa County Recorder's Office is also enclosed herewith.

Please return a date-stamped copy of this letter and the affidavits along with the receipt for payment to this office.

Thank you for your assistance and please feel free to contact me or John Lacy with any questions or concerns.

Sincerely,

Robin E. Barnes, RL/CP  
Registered Landman/Certified Paralegal

reb

Enclosure  
c. w/out enc. Jerry and Frances Dunbar

I:\FILES\DOCS\DUNB01\870135\LTR\O16513.DOCX

NO. OF CLAIMS 3  
AMOUNT \$420.00  
RECEIPT NO. 2852804  
INIT. [Signature]

\*\* BLM-ASO\*\*

ENTERED INTO COMPUTER

Tucson Phoenix

AUG 19 2013

TS



After recording, please return to:

John C. Lacy  
DeConcini McDonald Yetwin & Lacy, P.C.  
2525 E. Broadway Blvd., #200  
Tucson, AZ 85716

STATE OF ARIZONA )  
 ) ss:  
County of Pima )

RECEIVED  
BLM AZ STATE OFFICE  
2013 AUG - 9 A 9:59  
PHOENIX, ARIZONA

CERTIFICATION OF PAYMENT OF MAINTENANCE FEE  
IN LIEU OF AFFIDAVIT OF ANNUAL ASSESSMENT WORK

John C. Lacy, being first duly sworn, deposes and says that:

1. He is an agent for Dunbar Stone Company, Inc., the owner of the following described unpatented lode mining claims situated in Maricopa County, Arizona (the "Claims"), the location notices of which are of record in said county, and in the records of the Arizona State Office of the Bureau of Land Management under the file numbers indicated as follows:

<u>Name of Claim</u>	<u>Mohave Cty Recds</u>		<u>BLM Serial</u>
	<u>Book</u>	<u>Page</u>	<u>A MC No.</u>
Harquahala Lime #1	2862	402	34796
Harquahala Lime #2	2862	403	34797
Harquahala Lime #3	2862	404	34798

The Claims are situated in Sections 10 and 11, Township 5 North, Range 10 West, G&SR Meridian.


2. Pursuant to the 30 U.S.C. § 28f(a), as adjusted by 30 U.S.C. § 28j(c) and implemented by notice in 74 *Federal Register* 30959-62 (June 29, 2009) and as amended by the Consolidated Appropriations Act 2012, Pub. L. No. 112-74, 125 Stat. 786 (2011), the owner has paid a maintenance fee of \$140 per claim for the assessment year beginning September 1, 2013. This Certificate is in lieu of an affidavit of performance of annual assessment work or notice of intent to hold.

3. The name and address of the owners of Claims for which this Certificate is prepared are Dunbar Stone Company, Inc, P.O. Box 430, Chino Valley AZ 86323.

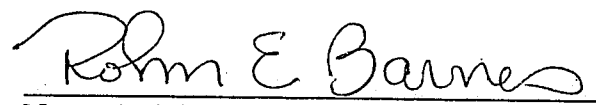
THIS IS NOT A CHANGE OF ADDRESS

4. The Claims are held and claimed by the owner for the valuable mineral contained therein.

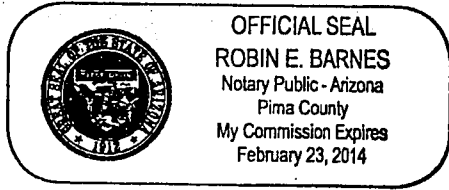
DATED this 7<sup>th</sup> day of August, 2013.

  
John C. Lacy

Sworn and subscribe to before me this 7<sup>th</sup> day of August, 2013, by John C. Lacy,  
Agent.

  
Notary Public

I:\FILES\DOCS\DUNB01\870135\DOC\003909.DOC



RECEIVED  
BLM AZ STATE OFFICE  
2013 AUG - 9 A 10: 00  
PHOENIX, ARIZONA

**United States Department of the Interior  
Bureau of Land Management  
LANDS/RECREATION & PLANNING  
ONE N CENTRAL AVE  
PHOENIX, AZ 85004 -2203  
Phone: 602-417-9200**

Receipt

No: 2852804

<b>Transaction #:</b> 2938568	
<b>Date of Transaction:</b> 08/12/2013	
CUSTOMER:	
DECONCINI MCDONALD YETWIN & LACY 2525 E BROADWAY BLVD STE 200 TUCSON, AZ 85716-5300 US	

LINE #	QTY	DESCRIPTION	REMARKS	UNIT PRICE	TOTAL
1	1.00	LOCATABLE MINERALS / MINING CLAIMS- NOT NEW-UNADJUD, ONE AUTH NO. ONLY / MINING CLAIM MONEY RECEIVED CASES: AMC34796/\$420.00	MAINT FEE PYMNT (3) 2014	- n/a -	420.00
<b>TOTAL:</b>					<b>\$420.00</b>

PAYMENT INFORMATION					
1	AMOUNT:	420.00	POSTMARKED:	08/09/2013	
	TYPE:	CHECK	RECEIVED:	08/09/2013	
	CHECK NO:	0616601786			
	NAME:	BARNES, ROBIN E 2525 E BROADWAY BLVD STE 200 TUCSON AZ 85716-5300 US			

REMARKS

This receipt was generated by the automated BLM Collections and Billing System and is a paper representation of a portion of the official electronic record contained therein.

\$ 420 to

34798

# DECONCINI McDONALD YETWIN & LIT

A PROFESSIONAL CORPORATION

ATTORNEYS AT LAW

2525 EAST BROADWAY BOULEVARD • SUITE 200 • TUCSON, ARIZONA 85716-5300  
(520) 322-5000 • (520) 322-5585 (Fax)

EVO DECONCINI (1901-1986)  
JOHN R. McDONALD (1933-2012)

DENISE M. BAINTON  
ALICE W. CALLISON  
BARRY M. COREY  
DENNIS DECONCINI  
ANDREW Y. ERWIN  
HEATHER K. GAINES  
PETER B. GOLDMAN  
NATHAN B. HANNAH  
STEVEN J. ITKIN  
JAMES A. JUTRY  
KRISTEN B. KLOTZ

JOHN C. LACY  
MARK D. LAMMERS  
KATHRYN B. NELSON  
JOHN C. RICHARDSON  
LISA ANNE SMITH  
SPENCER A. SMITH  
SESALY O. STAMPS  
GARY F. URMAN  
MICHAEL R. URMAN  
RICHARD M. YETWIN

PHOENIX OFFICE:

7310 NORTH 16TH STREET, SUITE 330  
PHOENIX, ARIZONA 85020  
(602) 282-0500  
FAX: (602) 282-0520

BARRON & ASSOCIATES, P.C. - OF COUNSEL  
JOHN H. BARRON, III

GREEN & CARY PLLC - OF COUNSEL  
FOR BANKRUPTCY MATTERS  
KRISTEN M. GREEN NOREEN A. CARY

August 20, 2013

[www.deconcinimcdonald.com](http://www.deconcinimcdonald.com)

PLEASE REPLY TO TUCSON  
rbarnes@dmyl.com

PHOENIX, ARIZONA

2013 AUG 21 A 10: 37

RECEIVED  
BLM AZ STATE OFFICE

## Via Federal Express

ATTN: TONY SMITH  
Arizona State Office  
Bureau of Land Management  
One North Central Avenue, Suite 800  
Phoenix, AZ 85004-4427

NO. OF CLAIMS 3  
AMOUNT \$1260.00  
RECEIPT NO. 2801964  
INIT. RLCP

\*\* BLM-ASO\*\*

RE: **Additional Payment of Claim Maintenance Fee; (A MC 34796, 34797 and 34798).**

Ladies and Gentlemen:

Delivered herewith is a check in the amount of \$1,260.00 to pay the remainder of the claim maintenance fees pursuant to the 30 U.S.C. § 28f(a), as adjusted by 30 U.S.C. § 28j(c) and implemented by notice in 74 *Federal Register* 30959-62 (June 29, 2009) and as amended by the Consolidated Appropriations Act 2012, Pub. L. No. 112-74, 125 Stat. 786 (2011) for the Harquahala Lime #1, #2 and #3 unpatented placer mining claims (A MC 34796, 34797 and 34798). The owner has paid a maintenance fee of \$140 per 20 acre placer claim for the assessment year beginning September 1, 2013 for a total of \$1,680.00 for these claims.

Please return a date-stamped copy of this letter and the affidavits along with the receipt for payment to this office.

Thank you for your assistance and please feel free to contact me or John Lacy with any questions or concerns.

Sincerely,



Robin E. Barnes, RL/CP  
Registered Landman/Certified Paralegal

reb

I:\FILES\DOCS\DUNB01\870135\LTR\O29591.DOCX



From: (520) 322-5000  
DECONCINI MCDONALD ETAL  
Robin Barnes  
2525 E. Broadway Blvd.  
Suite 200  
Tucson, AZ 85716

Origin ID: TUSA



Ship Date: 20AUG13  
ActWgt: 1.0 LB  
CAD: 3676665/INET3430

Delivery Address Bar Code:



SHIP TO: (602) 417-9398


BILL SENDER

Arizona State Office  
Bureau of Land Management  
One North Central Avenue #800  
Attn: Public Room  
PHOENIX, AZ 85004

Ref # REB/971598/870135/110594  
Invoice #  
PO #  
Dept #


WED - 21 AUG 10:30A  
PRIORITY OVERNIGHT

TRK# 7965 0793 9605  
0201



**XH ZSYA**

85004  
AZ-US  
PHX



51AG108B9/1AGE

After printing this label:

1. Use the "Print" button on this page to print your label to your laser or inkjet printer.
2. Fold the printed page along the horizontal line.
3. Place label in shipping pouch and affix it to your shipment so that the barcode portion of the label can be read and scanned.

**Warning:** Use only the printed original label for shipping. Using a photocopy of this label for shipping purposes is fraudulent and could result in additional billing charges, along with the cancellation of your FedEx account number.  
Use of this system constitutes your agreement to the service conditions in the current FedEx Service Guide, available on [fedex.com](http://fedex.com). FedEx will not be responsible for any claim in excess of \$100 per package, whether the result of loss, damage, delay, non-delivery, misdelivery or misinformation, unless you declare a higher value, pay an additional charge, document your actual loss and file a timely claim. Limitations found in the current FedEx Service Guide apply. Your right to recover from FedEx for any loss, including intrinsic value of the package, loss of sales, income interest, profit, attorney's fees, costs, and other forms of damage whether direct, incidental, consequential, or special is limited to the greater of \$100 or the authorized declared value. Recovery cannot exceed actual documented loss. Maximum for items of extraordinary value is \$1,000, e.g. jewelry, precious metals, negotiable instruments and other items listed in our Service Guide. Written claims must be filed within strict time limits, see current FedEx Service Guide.

PHOENIX, ARIZONA

2013 AUG 21 A 10:37

RECEIVED  
BLM AZ STATE OFFICE

**United States Department of the Interior**  
**Bureau of Land Management**  
 LANDS/RECREATION & PLANNING  
 ONE N CENTRAL AVE  
 PHOENIX, AZ 85004 -2203  
 Phone: 602-417-9200

Receipt

No: 2861964

<b>Transaction #:</b> 2947851	
<b>Date of Transaction:</b> 08/22/2013	
CUSTOMER:	
DECONCINI MCDONALD YETWIN & LACY 2525 E BROADWAY BLVD STE 200 TUCSON,AZ 85716-5300 US	

LINE #	QTY	DESCRIPTION	REMARKS	UNIT PRICE	TOTAL
1	1.00	LOCATABLE MINERALS / MINING CLAIMS- NOT NEW-UNADJUD,ONE AUTH NO. ONLY / MINING CLAIM MONEY RECEIVED CASES: AMC34796/\$1260.00	MAINT FEE PYMNT (3) 2014	- n/a -	1260.00
<b>TOTAL:</b>					<b>\$1,260.00</b>

PAYMENT INFORMATION					
1	AMOUNT:	1260.00	POSTMARKED:	08/20/2013	
	TYPE:	CHECK	RECEIVED:	08/21/2013	
	CHECK NO:	050406			
	NAME:	DECONCINI MCDONALD YETWIN AND LACY 2525 E BROADWAY BLVD STE 200 TUCSON AZ 85716-5300 US			

REMARKS

This receipt was generated by the automated BLM Collections and Billing System and is a paper representation of a portion of the official electronic record contained therein.

7/140

DECONCINI McDONALD YETWIN & LACY

A PROFESSIONAL CORPORATION  
ATTORNEYS AT LAW

AMC 34796

ROBIN E. BARNES, CP  
rbarnes@dmyl.com

2525 EAST BROADWAY BOULEVARD • SUITE 200  
TUCSON, ARIZONA 85716-5300  
(520) 322-5000 • (520) 322-5585 (Fax)  
[WWW.DECONCINIMCDONALD.COM](http://WWW.DECONCINIMCDONALD.COM)

August 14, 2012

**Via Federal Express**

Arizona State Office  
Bureau of Land Management  
Attention: Public Room  
One North Central Avenue, Suite 800  
Phoenix, AZ 85004-4427

RECEIVED  
BLM AZ STATE OFFICE  
2012 AUG 16 A 9:12  
PHOENIX, ARIZONA

RE: **Payment of Claim Maintenance Fee; Dunbar Stone Company, Inc.**

Ladies and Gentlemen:

Delivered herewith is a check in the amount of \$420.00, as payment of the claim maintenance fees pursuant to the 30 U.S.C. § 28f(a), as adjusted by 30 U.S.C. § 28j(c) and implemented by notice in 74 *Federal Register* 30959-62 (June 29, 2009) and as amended by the Consolidated Appropriations Act 2012, Pub. L. No. 112-74, 125 Stat. 786 (2011). The owner has paid a maintenance fee of \$140 per claim for the assessment year beginning September 1, 2012. A copy of the Certifications of Payment of Maintenance Fee in Lieu of Affidavit of Annual Assessment Work to be recorded with the Maricopa County Recorder's Office is also enclosed herewith. Please return a date-stamped copy of this letter and the affidavits along with the receipt for payment to this office.

Thank you for your assistance and please feel free to contact me or John Lacy with any questions or concerns.

~~420 x 3 = \$1260 total due~~  
Pd \$1260  
11/13/12 AT

Sincerely,

*Robin E Barnes*

Robin E. Barnes, CP  
Certified Paralegal

reb

c. w/enc. Jerry and Frances Dunbar (via email)  
I:\FILES\DOCS\DUNB01\870135\LTR\MU0757.DOC

NO. OF CLAIMS 3  
AMOUNT \$420.00  
RECEIPT NO. 2633/25  
INIT. C.A.L.  
\*\* BLM-ASO\*\*

ENTERED IN COMPUTER

8-27-12  
Alexandria, VA

Tucson

Phoenix

Flagstaff

Scottsdale

After recording, please return to:

Robin Barnes  
DeConcini McDonald Yetwin & Lacy, P.C.  
2525 E. Broadway Blvd., #200  
Tucson, AZ 85716

STATE OF ARIZONA )  
 ) ss:  
County of Pima )

RECEIVED  
BLM AZ STATE OFFICE  
2012 AUG 16 A 9:12  
PHOENIX, ARIZONA

CERTIFICATION OF PAYMENT OF MAINTENANCE FEE  
IN LIEU OF AFFIDAVIT OF ANNUAL ASSESSMENT WORK

John C. Lacy, being first duly sworn, deposes and says that:

1. He is an agent for Dunbar Stone Company, Inc., the owner of the following described unpatented lode mining claims situated in Maricopa County, Arizona (the "Claims"), the location notices of which are of record in said county, and in the records of the Arizona State Office of the Bureau of Land Management under the file numbers indicated as follows:

<u>Name of Claim</u>	<u>Mohave Cty Recds</u>	<u>BLM Serial</u>
	<u>Book</u> <u>Page</u>	<u>A MC No.</u>
50a Harquahala Lime #1	2862      402	34796
80a Harquahala Lime #2	2862      403	34797
80a Harquahala Lime #3	2862      404	34798

The Claims are situated in Sections 10 and 11, Township 5 North, Range 10 West, G&SR Meridian.

2. Pursuant to the 30 U.S.C. § 28f(a), as adjusted by 30 U.S.C. § 28j(c) and implemented by notice in 74 *Federal Register* 30959-62 (June 29, 2009) and as amended by the Consolidated Appropriations Act 2012, Pub. L. No. 112-74, 125 Stat. 786 (2011), the owner has paid a maintenance fee of \$140 per claim for the assessment year beginning September 1, 2012. This Certificate is in lieu of an affidavit of performance of annual assessment work or notice of intent to hold.


3. The name and address of the owners of Claims for which this Certificate is prepared are Dunbar Stone Company, Inc, P.O. Box 430, Chino Valley AZ 86323.

THIS IS NOT A CHANGE OF ADDRESS

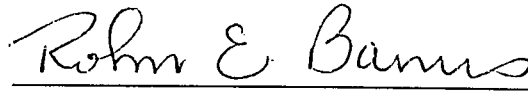
4. The Claims are held and claimed by the owner for the valuable mineral contained therein.



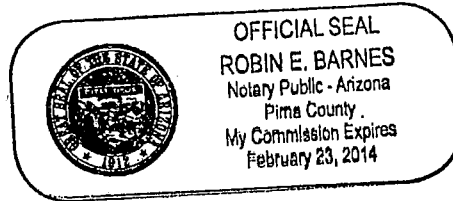
DATED this 13<sup>th</sup> day of August, 2012.

  
John C. Lacy

Sworn and subscribe to before me this 13<sup>th</sup> day of August, 2012, by John C. Lacy,  
Agent.

  
Notary Public

I:\FILES\DOCS\DUNB01\870135\DOCMQ0129.DOC



RECEIVED  
BLMAZ STATE OFFICE  
2012 AUG 16 A 9:12  
PHOENIX, ARIZONA

From: (520) 322-5000  
Laurie Andersen  
DeConcini Law Firm  
2525 East Broadway  
Suite 200  
Tucson, AZ 85716

Origin ID: TUSA



Ship Date: 15AUG12  
ActWgt: 1.0 LB  
CAD: 5333594/NET3300

Delivery Address Bar Code



SHIP TO: (602) 417-9200  
**Attn: Public Room**  
**Bureau of Land Management**  
**1 N CENTRAL AVE STE 800**


**BILL SENDER**

Ref # REB/870135/900934  
Invoice #  
PO #  
Dept #

**PHOENIX, AZ 85004**


**THU - 16 AUG A1**  
**STANDARD OVERNIGHT**

TRK# 7987 5288 2670  
0201



**XH ZSYA**

**85004**  
AZ-US  
**PHX**



515G20C34/AA44

**After printing this label:**

1. Use the "Print" button on this page to print your label to your laser or inkjet printer.
2. Fold the printed page along the horizontal line.
3. Place label in shipping pouch and affix it to your shipment so that the barcode portion of the label can be read and scanned.

**Warning:** Use only the printed original label for shipping. Using a photocopy of this label for shipping purposes is fraudulent and could result in additional billing charges, along with the cancellation of your FedEx account number. Use of this system constitutes your agreement to the service conditions in the current FedEx Service Guide, available on fedex.com. FedEx will not be responsible for any claim in excess of \$100 per package, whether the result of loss, damage, delay, non-delivery, misdelivery, or misinformation, unless you declare a higher value, pay an additional charge, document your actual loss and file a timely claim. Limitations found in the current FedEx Service Guide apply. Your right to recover from FedEx for any loss, including intrinsic value of the package, loss of sales, income interest, profit, attorney's fees, costs, and other forms of damage whether direct, incidental, consequential, or special is limited to the greater of \$100 or the authorized declared value. Recovery cannot exceed actual documented loss. Maximum for items of extraordinary value is \$500, e.g. jewelry, precious metals, negotiable instruments and other items listed in our Service Guide. Written claims must be filed within strict time limits, see current FedEx Service Guide.

RECEIVED  
BLM AZ STATE OFFICE  
2012 AUG 16 A 9:12  
PHOENIX, ARIZONA

**United States Department of the Interior**  
**Bureau of Land Management**  
 LANDS/RECREATION & PLANNING  
 ONE N CENTRAL AVE  
 PHOENIX, AZ 85004 -2203  
 Phone: 602-417-9200

Receipt

No: 2633125

<b>Transaction #:</b> 2713660	
<b>Date of Transaction:</b> 08/17/2012	
<b>CUSTOMER:</b>	
DECONCINI MCDONALD YETWIN & LACY 2525 E BROADWAY BLVD STE 200 TUCSON, AZ 85716-5300 US	

LINE #	QTY	DESCRIPTION	REMARKS	UNIT PRICE	TOTAL
1	1.00	LOCATABLE MINERALS / MINING CLAIMS-NOT NEW-UNADJUD, ONE AUTH NO. ONLY / MINING CLAIM MONEY RECEIVED <b>CASES: AMC34796/\$420.00</b>	MAINT FEE PYMNT (3) 2013	- n/a -	420.00
<b>TOTAL:</b>					<b>\$420.00</b>

PAYMENT INFORMATION			
1	<b>AMOUNT:</b>	420.00	<b>POSTMARKED:</b> N/A
	<b>TYPE:</b>	CHECK	<b>RECEIVED:</b> 08/16/2012
	<b>CHECK NO:</b>	1215	
	<b>NAME:</b>	DUNBAR STONE COMPANY INC PO BOX 430 CHINO VALLEY AZ 86323 US	

REMARKS

This receipt was generated by the automated BLM Collections and Billing System and is a paper representation of a portion of the official electronic record contained therein.



United States Department of the Interior



BUREAU OF LAND MANAGEMENT
Arizona State Office
One North Central Avenue, Suite 800
Phoenix, Arizona 85004-4427
www.blm.gov/az/
November 2, 2012

In Reply Refer To:
3800 (9310) AT
AMC34796

CERTIFIED MAIL - RETURN RECEIPT REQUEST 7012 2210 0000 8675 2537

NOTICE

DUNBAR STONE CO INC
PO BOX 430
CHINO VALLEY, AZ 86323

This Notice Affects Those Claims
Shown in the Block Below.

AMC34796 - 34798
HARQUAHALA LIME #1, #2, #3

2013 Maintenance Fees - Additional Fees Required

Your maintenance fee payment for the 2013 assessment year, in the amount of \$140 per claim, for the placer claims listed above, has been received and is insufficient. The total due on your claim(s) is: \$51,260. CR #1353 11/9/12

Bureau of Land Mgmt

In accordance with the Consolidated Appropriations Act of 2012, Public Law 112-74 (125 Stat 1047), and FR44155-44158 (2012) Congress changed the way maintenance fees for placer mining claims are assessed. Instead of charging the maintenance fee on a per-claim basis, Congress stated that the fee, which is currently \$140, will be assessed on each 20 acre parcel of a placer claim or portion thereof.

Insufficient payment of the annual maintenance fee for the 2013 assessment year is a curable defect. Therefore you are required to do one of the following within 30 days of receipt of this notice or your claim(s) will be declared forfeited: 1) submit additional fees of \$140 per 20-acres or portion thereof based on the full acreage of the claim, or 2) amend the claim(s) to reduce the acres so a lesser fee is due and submit any additional fees due; or 3) relinquish the claim(s) in their entirety, in which case BLM will refund the maintenance fees you have already paid for the 2013 assessment year.

RECEIVED
BLM ARIZONA STATE OFFICE
2012 NOV 13 P 12:32
PHOENIX, ARIZONA

If you choose to amend the claims to reduce the acres, you must submit an amended location notice for each claim, with an accurate description and dimensions of the reduced claim, along with a map depicting the reduced claim, and a \$10 processing fee per amendment. An amendment must also be recorded at the county. If the amended claim contains more than 20 acres, calculate the additional fees due and submit those fees with the amendment(s).

Cindy Aliek

NO. OF CLAIMS
AMOUNT \$1260. -
RECEIPT NO. 2689316
INIT. CA

\*\* BLM-ASO\*\*

11/15/12 AT



CERTIFIED MAIL™

DUNBAR STONE, INC.  
P.O. BOX 430  
CHINO VALLEY, AZ 86323



7010 1870 0003 6457 4883

U.S. POSTAGE PAID  
CHINO VALLEY, AZ 86323  
NOV 09, 12  
AMOUNT




1000 85004

**\$5.30**  
00050405-03



RECEIVED  
OLM AZ STATE OFFICE  
2012 NOV 13 P 12:32  
DUNBAR

RETURN RECEIPT  
REQUESTED

US Dept of Labor  
Bureau of Land Management  
One North Central Avenue, Suite 808  
Phoenix, Az 85004-4427



PLACE STICKER AT TOP OF ENVELOPE TO THE RIGHT  
OF THE RETURN ADDRESS, FOLD AT DOTTED LINE

CERTIFIED MAIL™

**United States Department of the Interior**  
**Bureau of Land Management**  
 LANDS/RECREATION & PLANNING  
 ONE N CENTRAL AVE  
 PHOENIX, AZ 85004 -2203  
 Phone: 602-417-9200

Receipt

No: 2689316

<b>Transaction #:</b> 2770932	
<b>Date of Transaction:</b> 11/14/2012	
<b>CUSTOMER:</b>	
DUNBAR STONE COMPANY, INC. PO BOX 430 CHINO VALLEY, AZ 86323-0430 US	

LINE #	QTY	DESCRIPTION	REMARKS	UNIT PRICE	TOTAL
1	1.00	LOCATABLE MINERALS / MINING CLAIMS-NOT NEW-UNADJUD, ONE AUTH NO. ONLY / MINING CLAIM MONEY RECEIVED CASES: AMC34796/\$1260.00	ADDITIONAL MONIES FOR MAINT FEE PYMNT 2013	- n/a -	1260.00
<b>TOTAL:</b>					<b>\$1,260.00</b>

PAYMENT INFORMATION			
1	AMOUNT:	1260.00	POSTMARKED: 11/09/2012
	TYPE:	CHECK	RECEIVED: 11/14/2012
	CHECK NO:	1353	
	NAME:	DUNBAR STONE COMPANY INC PO BOX 430 CHINO VALLEY AZ 86323-0430 US	

REMARKS

This receipt was generated by the automated BLM Collections and Billing System and is a paper representation of a portion of the official electronic record contained therein.

DECONCINI McDONALD YETWIN & LACY

A PROFESSIONAL CORPORATION  
ATTORNEYS AT LAW

ROBIN E. BARNES, CP  
rbarnes@dmyl.com

2525 EAST BROADWAY BOULEVARD • SUITE 200  
TUCSON, ARIZONA 85716-5300  
(520) 322-5000 • (520) 322-5585 (Fax)  
[WWW.DECONCINIMCDONALD.COM](http://WWW.DECONCINIMCDONALD.COM)

August 19, 2011

Amc 353049

Amc 34796

**Via Federal Express**

Arizona State Office  
Bureau of Land Management  
Attention: Public Room  
One North Central Avenue, Suite 800  
Phoenix, AZ 85004-4427

**RE: Payment of Claim Maintenance Fee; Dunbar Stone Company, Inc.**

Ladies and Gentlemen:

Delivered herewith is a check in the amount of \$1,260, as payment of the claim maintenance fees pursuant to the 30 U.S.C. § 28f(a), as adjusted by 30 U.S.C. § 28j(c) and implemented by notice in 74 *Federal Register* 30959-62 (June 29, 2009), for the assessment year beginning September 1, 2011, on behalf of Dunbar Stone Company, Inc. A copy of the Certifications of Payment of Maintenance Fee in Lieu of Affidavit of Annual Assessment Work to be recorded with the Mohave County Recorder's Offices is also enclosed herewith.

Please return a date-stamped copy of this letter and the affidavits along with the receipt for payment to this office. Thank you for your assistance and please feel free to contact me or John Lacy with any questions or concerns.

Sincerely,

*Robin E. Barnes*

Robin E. Barnes, CP  
Certified Paralegal

reb

c. w/enc. Jerry and Frances Dunbar (via email)

I:\FILES\DOCS\DUNB01\870135\LTR\LO9604.DOC

AUG 31 2011  
cm

NO. OF CLAIMS 12  
AMOUNT 1680  
RECEIPT NO. 2112446  
INIT. SM  
\*\* BLM-ASO\*\*

RECEIVED  
BLM AZ STATE OFFICE  
2011 AUG 23 A 8:19  
PHOENIX, ARIZONA

After recording, please return to:

Robin Barnes  
DeConcini McDonald Yetwin & Lacy, P.C.  
2525 E. Broadway Blvd., #200  
Tucson, AZ 85716

STATE OF ARIZONA )  
 ) ss:  
County of Pima )

CERTIFICATION OF PAYMENT OF MAINTENANCE FEE  
IN LIEU OF AFFIDAVIT OF ANNUAL ASSESSMENT WORK

RECEIVED  
BLM AZ STATE OFFICE  
2011 AUG 23 A 8:19  
PHOENIX, ARIZONA

Marian C. LaLonde, being first duly sworn, deposes and says that:

1. She is an agent for Dunbar Stone Company, Inc., one of the owners of the following described unpatented lode mining claims situated in Mohave County, Arizona (the "Claims"), the location notices of which are of record in said county, and in the records of the Arizona State Office of the Bureau of Land Management under the file numbers indicated as follows:

Name of Claim	Mohave Cty Recds		BLM Serial A MC No.
	Book	Page	
Arrow 1	3421	596	353049
Arrow 2	3421	598	353050
Arrow 3	3421	600	353051
Arrow 4	3421	602	353052
Arrow 5	3421	604	353053
Arrow 6	3421	606	353054
Arrow 7	3421	608	353055
Arrow 8	3421	610	353056
Arrow 9	3421	612	353057

The Claims are situated in Section 6, Township 25 North, Range 13 West G&SR Meridian.

2. Pursuant to the 30 U.S.C. § 28f(a), as adjusted by 30 U.S.C. § 28j(c) and implemented by notice in 74 *Federal Register* 30959-62 (June 29, 2009), the owner has paid a maintenance fee of \$140 per claim for the assessment year beginning September 1, 2011. This Certificate is in lieu of an affidavit of performance of annual assessment work or notice of intent to hold.

3. The name and address of the owners of Claims for which this Certificate is prepared are: Dunbar Stone Company, Inc., Cynthia Dunbar, Warren Dunbar, Frances

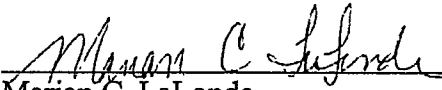


Dunbar, Gerald E. Dunbar, Natalie Dunbar and Ronald Dunbar, P.O. Box 430, Chino Valley AZ 86323.

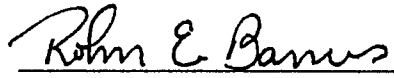
THIS IS NOT A CHANGE OF ADDRESS

4. The Claims are held and claimed by the owner for the valuable mineral contained therein.

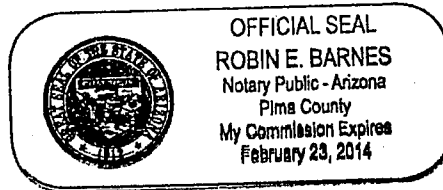
DATED this 19<sup>th</sup> day of August, 2011.

  
Marian C. LaLonde

Sworn and subscribe to before me this 19<sup>th</sup> day of August, 2011, by Marian C. LaLonde.

  
Notary Public

I:\FILES\DOCS\DUNB01\870135\DOC\LN1293.DOC



RECEIVED  
BLM AZ STATE OFFICE  
2011 AUG 23 A 8:19  
PHOENIX, ARIZONA

DECONCINI McDONALD YETWIN & LACY

A PROFESSIONAL CORPORATION  
ATTORNEYS AT LAW

ROBIN E. BARNES, CP  
rbarnes@dmyl.com

2525 EAST BROADWAY BOULEVARD • SUITE 200  
TUCSON, ARIZONA 85716-5300  
(520) 322-5000 • (520) 322-5585 (Fax)

[WWW.DECONCINIMCDONALD.COM](http://WWW.DECONCINIMCDONALD.COM)

August 19, 2011

**Via Federal Express**

Arizona State Office  
Bureau of Land Management  
Attention: Public Room  
One North Central Avenue, Suite 800  
Phoenix, AZ 85004-4427

**RE: Payment of Claim Maintenance Fee; Dunbar Stone Company, Inc.**

Ladies and Gentlemen:

Delivered herewith is a check in the amount of \$420.00, as payment of the claim maintenance fees pursuant to the 30 U.S.C. § 28f(a), as adjusted by 30 U.S.C. § 28j(c) and implemented by notice in 74 *Federal Register* 30959-62 (June 29, 2009), for the assessment year beginning September 1, 2011, on behalf of Dunbar Stone Company, Inc. A copy of the Certifications of Payment of Maintenance Fee in Lieu of Affidavit of Annual Assessment Work to be recorded with the Maricopa County Recorder's Offices is also enclosed herewith.

Please return a date-stamped copy of this letter and the affidavits along with the receipt for payment to this office. Thank you for your assistance and please feel free to contact me or John Lacy with any questions or concerns.

Sincerely,



Robin E. Barnes, CP  
Certified Paralegal

RECEIVED  
BLM AZ STATE OFFICE  
2011 AUG 23 A 8:19  
PHOENIX, ARIZONA

reb

c. w/enc. Jerry and Frances Dunbar (via email)

I:\FILES\DOCS\DUNB01\870135\LTR\LO9614.DOC

After recording, please return to:

Robin Barnes  
DeConcini McDonald Yetwin & Lacy, P.C.  
2525 E. Broadway Blvd., #200  
Tucson, AZ 85716

RECEIVED  
BLM AZ STATE OFFICE  
2011 AUG 23 A 8:19  
PHOENIX, ARIZONA

STATE OF ARIZONA )  
 ) ss:  
County of Pima )

CERTIFICATION OF PAYMENT OF MAINTENANCE FEE  
IN LIEU OF AFFIDAVIT OF ANNUAL ASSESSMENT WORK

Marian C. LaLonde, being first duly sworn, deposes and says that:

1. She is an agent for Dunbar Stone Company, Inc., the owner of the following described unpatented lode mining claims situated in Maricopa County, Arizona (the "Claims"), the location notices of which are of record in said county, and in the records of the Arizona State Office of the Bureau of Land Management under the file numbers indicated as follows:

Name of Claim	Mohave Cty Recds		BLM Serial A MC No.
	Book	Page	
Harquahala Lime #1	2862	402	34796
Harquahala Lime #2	2862	403	34797
Harquahala Lime #3	2862	404	34798

The Claims are situated in Sections 10 and 11, Township 5 North, Range 10 West, G&SR Meridian.

2. Pursuant to the 30 U.S.C. § 28f(a), as adjusted by 30 U.S.C. § 28j(c) and implemented by notice in 74 *Federal Register* 30959-62 (June 29, 2009), the owner has paid a maintenance fee of \$140 per claim for the assessment year beginning September 1, 2011. This Certificate is in lieu of an affidavit of performance of annual assessment work or notice of intent to hold.

~~3. The name and address of the owners of Claims for which this Certificate is prepared are Dunbar Stone Company, Inc, P.O. Box 430, Chino Valley AZ 86323.~~

THIS IS NOT A CHANGE OF ADDRESS

4. The Claims are held and claimed by the owner for the valuable mineral contained therein.

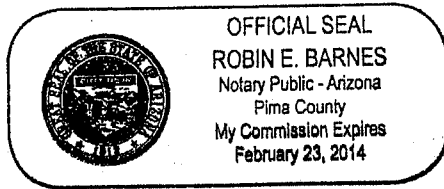
DATED this 19<sup>th</sup> day of August, 2011.

Marian C. LaLonde  
Marian C. LaLonde

Sworn and subscribe to before me this 19<sup>th</sup> day of August, 2011, by Marian C. LaLonde.

Robin E. Barnes  
Notary Public

I:\FILES\DOCS\DUNB01\870135\DOC\LN1297.DOC



RECEIVED  
BLM AZ STATE OFFICE  
2011 AUG 23 A 8:19  
PHOENIX, ARIZONA



From: (520) 322-5000  
Laurie Andersen  
DeConcini Law Firm  
2525 East Broadway  
Suite 200  
Tucson, AZ 85716

Origin ID: TUSA



J11201104290225

Ship Date: 19AUG11  
ActWgt: 1.0 LB  
CAD: 5333594/INET3180

Delivery Address Bar Code



Ref # #870135/REB  
Invoice #  
PO #  
Dept #

SHIP TO: (520) 322-5000

BILL SENDER

**Arizona State Office**  
**Bureau of Land Management**  
**One North Central Ave., #800**  
**Attn: Public Room**  
**Phoenix, AZ 85004**


**MON - 22 AUG A1**  
**PRIORITY OVERNIGHT**

TRK# 7974 3299 5676

0201

**85004**  
AZ-US  
PHX

**XH ZSYA**



50FG1/EEE7/F5F4

**After printing this label**

1. Use the "Print" button on this page to print your label to your laser or inkjet printer.
2. Fold the printed page along the horizontal line.
3. Place the FedEx shipping pouch and affix it to your shipment so that the barcode portion of the label is in the pouch and not obscured.

**Warning:** Use only the printed original label for shipping. Using a photocopy of this label for shipping purposes is fraudulent and could result in additional billing charges, along with the cancellation of your FedEx account number. Use of this system constitutes your agreement to the service conditions in the current FedEx Service Guide, available on [fedex.com](http://fedex.com). FedEx will not be responsible for any claim in excess of \$100 per package, whether the result of loss, damage, delay, non-delivery, misdelivery, or misinformation, unless you declare a higher value, pay an additional charge, document your actual loss and file a timely claim. Limitations found in the current FedEx Service Guide apply. Your right to recover from FedEx for any loss, including intrinsic value of the package, loss of sales, income interest, profit, attorney's fees, costs, and other forms of damage whether direct, incidental, consequential, or special is limited to the greater of \$100 or the authorized declared value. Recovery cannot exceed actual documented loss. Maximum for items of extraordinary value is \$500, e.g. jewelry, precious metals, negotiable instruments and other items listed in our Service Guide. Written claims must be filed within strict time limits, see current FedEx Service Guide.

Align top of FedEx Express Shipping Label here.

FedEx Ship Manager - Print Your Label(s)

Page 1 of 1

From: (520) 322-5000  
Laurie Andersen  
DeConcini Law Firm  
2525 East Broadway  
Suite 200  
Tucson, AZ 85716

Origin ID: TUSA



Ship Date: 19AUG11  
ActWgt: 1.0 LB  
CAD: 5333594/NET3180

Delivery Address Bar Code



SHIP TO: (520) 322-5989  
Arizona State Office  
Bureau of Land Management  
One North Central Ave., #800  
Attn: Public Room  
Phoenix, AZ 85004

BILL SENDER



Ref # #870135/REB  
Invoice #  
PO #  
Dept #

MON - 22 AUG A1  
PRIORITY OVERNIGHT

TRK# 7974 3299 5676  
0281

XH ZSYA

85004  
AZ-US  
PHX



50FGUEE27FS4

After printing this label:

For FedEx Express® Shipments Only

Press here to seal. Press here to seal. Press here to seal.

Sender: Please seal before shipping.

Align bottom of Peel and Stick Airbill or Pouch here.

From: (520) 322-5000  
Laurie Andersen  
DeConcini Law Firm  
2525 East Broadway  
Suite 200  
Tucson, AZ 85716

Origin ID: TUSA



Ship Date: 18AUG11  
ActWgt: 1.0 LB  
CAD: 5333594/NET3180

Delivery Address Bar Code




SHIP TO: (520) 322-5000 **BILL SENDER**  
**Arizona State Office**  
**Bureau of Land Management**  
**One North Central Ave., #800**  
**Attn: Public Room**  
**Phoenix, AZ 85004**

Ref # #870135/REB  
Invoice #  
PO #  
Dept #

**MON - 22 AUG A1**  
**PRIORITY OVERNIGHT**

TRK# 7974 3299 5676  
0201



**XH ZSYA**

**85004**  
AZ-US  
PHX



50FG/EEE7/F5F4

**After printing this label:**

1. Click the "Print" button on this page to print your label to your local printer.
2. Fold the printed page along the horizontal line.
3. Place this in shipping pouch and affix it to your shipment so that the barcode portion of the label can be read and scanned.

**Warning:** Use only the printed original label for shipping. Using a photocopy of this label for shipping purposes is fraudulent and could result in additional billing charges, along with the cancellation of your FedEx account number.  
**Use of this system constitutes your agreement to the service conditions in the current FedEx Service Guide, available on fedex.com. FedEx will not be responsible for any claim in excess of \$100 per package, whether the result of loss, damage, delay, non-delivery, misdelivery, or misinformation, unless you declare a higher value, pay an additional charge, document your actual loss and file a timely claim. Limitations found in the current FedEx Service Guide apply. Your right to recover from FedEx for any loss, including intrinsic value of the package, loss of sales, income interest, profit, attorney's fees, costs, and other forms of damage whether direct, incidental, consequential, or special is limited to the greater of \$100 or the authorized declared value. Recovery cannot exceed actual documented loss. Maximum for items of extraordinary value is \$500, e.g. jewelry, precious metals, negotiable instruments and other items listed in our Service Guide. Written claims must be filed within strict time limits, see current FedEx Service Guide.**

**RECEIVED**  
**BLM AZ STATE OFFICE**  
**2011 AUG 23 A 8:19**  
**PHOENIX, ARIZONA**

**United States Department of the Interior**  
**Bureau of Land Management**  
 LANDS/RECREATION & PLANNING  
 ONE N CENTRAL AVE  
 PHOENIX, AZ 85004 -2203  
 Phone: 602-417-9200

Receipt

No:

2412416

<b>Transaction #:</b> 2487764	
<b>Date of Transaction:</b> 08/23/2011	
<b>CUSTOMER:</b>	
DECONCINI MCDONALD YETWIN & LACY 2525 E BROADWAY BLVD STE 200 TUCSON, AZ 85716-5300 US	

LINE #	QTY	DESCRIPTION	REMARKS	UNIT PRICE	TOTAL
1	1.00	LOCATABLE MINERALS / MINING CLAIMS-NOT NEW-UNADJUD, ONE AUTH NO. ONLY / MINING CLAIM MONEY RECEIVED CASES: AMC353049/\$1680.00	MAINT-12	- n/a -	1680.00
<b>TOTAL:</b>					<b>\$1,680.00</b>

PAYMENT INFORMATION					
1	AMOUNT:	1260.00	POSTMARKED:	08/19/2011	
	TYPE:	CHECK	RECEIVED:	08/23/2011	
	CHECK NO:	21489			
	NAME:	DUNBAR STONE COMPANY INC PO BOX 430 CHINO VALLEY AZ 86323 US			
2	AMOUNT:	420.00	POSTMARKED:	08/19/2011	
	TYPE:	CHECK	RECEIVED:	08/23/2011	
	CHECK NO:	21490			
	NAME:	DUNBAR STONE COMPANY INC PO BOX 430 CHINO VALLEY AZ 86323 US			

REMARKS

This receipt was generated by the automated BLM Collections and Billing System and is a paper representation of a portion of the official electronic record contained therein.



Amc 34796

RECEIVED  
BLM AZ STATE OFFICE

2010 JAN 11 A 8:30

MARICOPA COUNTY, ARIZONA

NOTICE TO HOLD MINING CLAIMS 2010-2011  
HARQUAHALA LIME #1-2-3 Elsworth Mining District  
AMC 34796 AMC 34797 AMC 34798  
Book 2862 Pages 402-403-404  
Rental Fees for 2011 \$140.00 per claim  
Paid to Bureau of Land Management \$420.00  
Four Hundred Twenty dollars

**ENTERED INTO COMPUTER**

JAN 12 2010 PB

From Cindy Lou Mick, owner of said property,


Cindy Lou Mick

2833 East Avalon Drive., Phoenix, AZ 85016

On this 6th day of January 2010

Subscribed and sworn to me on this 6 day of January 2010

Patricia Nicole Power My commission expires 6/22/10

 **PATRICIA NICOLE POWER**  
NOTARY PUBLIC - ARIZONA  
MARICOPA COUNTY  
My Commission Expires  
June 22, 2010

**United States Department of the Interior**  
**Bureau of Land Management**  
 BUSINESS & SUPPORT SVCS DIV  
 ONE N CENTRAL AVE SUITE 800  
 PHOENIX, AZ 85004 -4427  
 Phone: (602) 417-9200

Receipt

No: 2067162

<b>Transaction #:</b> 2133632	
<b>Date of Transaction:</b> 01/11/2010	
<b>CUSTOMER:</b>	CINDY L MICK 2833 E AVALON DR PHOENIX,AZ 85016-7501 US

LINE #	QTY	DESCRIPTION	REMARKS	UNIT PRICE	TOTAL
1	1.00	LOCATABLE MINERALS / MINING CLAIMS-NOT NEW-UNADJUD,ONE AUTH NO. ONLY / MINING CLAIM MONEY RECEIVED CASES: AMC34796/\$420.00		- n/a -	420.00
<b>TOTAL:</b>					<b>\$420.00</b>

PAYMENT INFORMATION					
1	AMOUNT:	420.00	POSTMARKED:	N/A	
	TYPE:	CHECK	RECEIVED:	01/11/2010	
	CHECK NO:	5038			
	NAME:	MICK, CINDY LOU 2833 E AVALON DR PHOENIX AZ 85016-7501 US			

REMARKS

This receipt was generated by the automated BLM Collections and Billing System and is a paper representation of a portion of the official electronic record contained therein.

Cindy Mick  
2833 E. Avalon Dr.  
Phoenix, AZ 85016

POSTAGE WILL BE PAID BY ADDRESSEE

NO POSTAGE NEEDED IF MAILED IN THE UNITED STATES



RECEIVED  
BLM AZ STATE OFFICE  
2010 JAN -8 P 2:00  
PHOENIX, ARIZONA

Bureau of Land Management  
One North Central Suite 800  
Phoenix, AZ 85004

85004+4427



AME 34796

Bureau of Land Management  
One North Central Suite 800  
Phoenix, AZ 85004

July 29, 2009

Enclosed is a copy of the notice I received from you regarding the increase in fees per claim for 2010 of \$15.00 per claim. I'm enclosing a check for \$45.00 for the three claims and a copy of the receipt and notice I sent you for the increase in fees and for the \$125.00 per claim I paid in January of this year. Please send me a receipt for the \$45.00 paid so I'll have it for my records.

Send to: Cindy Mick / 2833 E. Avalon Drive, Phoenix, AZ 85016.

Thank you.

*Cindy Mick*

RECEIVED  
BLM AZ STATE OFFICE  
2009 JUL 31 A 8:25  
PHOENIX, ARIZONA

ENTERED INTO COMPUTER

*8/18/09 DJJ*

RECEIVED  
BLM AZ STATE OFFICE

2009 JUL 31 A 8:25

PHOENIX, ARIZONA

NOTICE TO HOLD MINING CLAIMS 2009-2010

HARQUAHALA LIME #1-2-3 Elsworth Mining District

AMC 34796 AMC 34797 AMC 34798

Book 2862 Pages 402-403-404

Additional \$15.00 per claim for 2010 Rental fee increase

Paid to Bureau of Land Management \$45.00

Forty Five Dollars

From Cindy Lou Mick, owner of said property,


Cindy Lou Mick

2833 East Avalon Drive., Phoenix, AZ 85016

On this 29<sup>th</sup> day of July 2009

Subscribed and sworn to me on this 29<sup>th</sup> day of July 2009

[Signature] My commission expires 3/14/11







# United States Department of the Interior

BUREAU OF LAND MANAGEMENT  
Arizona State Office  
One North Central Avenue, Suite 800  
Phoenix, Arizona 85004-4427  
[www.blm.gov/az](http://www.blm.gov/az)



RECEIVED  
BLM AZ STATE OFFICE  
2009 JUL 31 A 8:25  
PHOENIX, ARIZONA

## IMPORTANT NOTICE

### ANNUAL MAINTENANCE FEE AND MINING CLAIM LOCATION FEE HAVE INCREASED

The annual maintenance fee for mining claims has increased from \$125 to \$140 per claim. The maintenance fee for the 2010 assessment year is due to BLM on or before September 1, 2009. If you have already paid your 2010 maintenance fee payment, you must send in the additional \$15 per claim prior to September 1, 2009.

Also, the location fee for new mining claims has increased from \$30 to \$34. Any new mining claims located on or after September 1, 2009, will cost \$189 per claim. This includes a \$34 location fee, \$140 maintenance fee, and \$15 processing fee.

This change in mining claim fees is in accordance with 30 U.S.C. 28j(c), which authorizes adjustments to the location and annual maintenance fees "to reflect changes in the Consumer Price Index published by the Bureau of Labor Statistics of the Department of Labor every 5 years after August 10, 1993, or more frequently if the Secretary determines an adjustment to be reasonable." The BLM has not adjusted the location and maintenance fees since 2004.

The fee adjustment is published in the Federal Register dated June 29, 2009. Copies of the rule are available from BLM State Offices and its Washington, D.C., Office. The text is also accessible on the Federal Register Web site ([www.access.gpo.gov](http://www.access.gpo.gov)) and is available for public viewing at the Office of the Federal Register.

For questions please contact Tony Smith at 602-417-9355 or Rod Ebert at 602-417-9397.

**United States Department of the Interior**  
**Bureau of Land Management**  
 BUSINESS & SUPPORT SVCS DIV  
 ONE N CENTRAL AVE SUITE 800  
 PHOENIX, AZ 85004 -4427  
 Phone: (602) 417-9200

Receipt

No: 1854132

<b>Transaction #:</b> 1914340	
<b>Date of Transaction:</b> 01/13/2009	
<b>CUSTOMER:</b>	CINDY L MICK 2833 E AVALON DR PHOENIX, AZ 85016-7501 US

LINE #	QTY	DESCRIPTION	REMARKS	UNIT PRICE	TOTAL
1	1.00	LOCATABLE MINERALS / MINING CLAIMS-NOT NEW-UNADJUD, ONE AUTH NO. ONLY / MINING CLAIM MONEY RECEIVED CASES: AMC34796/\$375.00	NOI	- n/a -	375.00
<b>TOTAL:</b>					<b>\$375.00</b>

PAYMENT INFORMATION					
1	AMOUNT:	375.00	POSTMARKED:	01/09/2009	
	TYPE:	CHECK	RECEIVED:	01/13/2009	
	CHECK NO:	4881			
	NAME:	MICK, CINDY LOU 2833 E AVALON DR PHOENIX AZ 85016-7501 US			

REMARKS	

This receipt was generated by the automated BLM Collections and Billing System and is a paper representation of a portion of the official electronic record contained therein.

RECEIVED  
 BLM AZ STATE OFFICE  
 2009 JUL 31 A 8:26  
 PHOENIX, ARIZONA

RECEIVED  
BLM AZ STATE OFFICE

2009 JUL 31 A 8: 26

PHOENIX, ARIZONA

NOTICE TO HOLD MINING CLAIMS 2009-2010

HARQUAHALA LIME #1-2-3 Elsworth Mining District

AMC 34796 AMC 34797 AMC 34798

Book 2862 Pages 402-403-404

Rental Fees for 2010 \$125.00 per claim

Paid to Bureau of Land Management \$375.00

Three Hundred Seventy Five dollars

From Cindy Lou Mick, owner of said property,

Cindy Lou Mick

2833 East Avalon Drive., Phoenix, AZ 85016

On this 8th day of January 2009

Subscribed and sworn to me on this 8<sup>th</sup> day of January 2009


[Signature]

My commission expires 5/20/12

RECEIVED  
BLM AZ STATE OFFICE

2009 JAN 13 A 8: 48

PHOENIX, ARIZONA



United States Department of the Interior  
 Bureau of Land Management  
 BUSINESS & SUPPORT SVCS DIV  
 ONE N CENTRAL AVE SUITE 800  
 PHOENIX, AZ 85004 -4427  
 Phone: (602) 417-9200

Receipt

No: 1969400

<b>Transaction #:</b> 2033259	
<b>Date of Transaction:</b> 08/03/2009	
<b>CUSTOMER:</b>	CINDY L MICK 2833 E AVALON DR PHOENIX,AZ 85016-7501 US

LINE #	QTY	DESCRIPTION	REMARKS	UNIT PRICE	TOTAL
1	1.00	LOCATABLE MINERALS / MINING CLAIMS-NOT NEW-UNADJUD,ONE AUTH NO. ONLY / MINING CLAIM MONEY RECEIVED <b>CASES:</b> AMC34796/\$45.00	MAINT 2010	- n/a -	45.00
<b>TOTAL:</b>					<b>\$45.00</b>

PAYMENT INFORMATION					
1	AMOUNT:	45.00	POSTMARKED:	07/29/2009	
	TYPE:	CHECK	RECEIVED:	07/31/2009	
	CHECK NO:	4965			
	NAME:	MICK, CINDY LOU 2833 E AVALON DR PHOENIX AZ 85016-7501 US			

REMARKS

This receipt was generated by the automated BLM Collections and Billing System and is a paper representation of a portion of the official electronic record contained therein.



Enclosed is my check  
for \$315.00 for rental fees.

Cindy Mick  
2733 E. Avalon DR  
Phoenix, AZ 85016

ENTERED INTO COMPUTER

FEB 17 2009 PB

PHOENIX, ARIZONA

2009 JAN 13 A 8:47

RECEIVED  
BLM AZ STATE OFFICE



NOTICE TO HOLD MINING CLAIMS 2009-2010

HARQUAHALA LIME #1-2-3 Elsworth Mining District

AMC 34796 AMC 34797 AMC 34798

Book 2862 Pages 402-403-404

Rental Fees for 2010 \$125.00 per claim

Paid to Bureau of Land Management \$375.00

Three Hundred Seventy Five dollars

From Cindy Lou Mick, owner of said property,

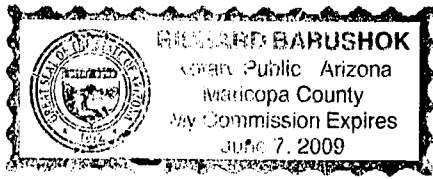
Cindy Lou Mick

2833 East Avalon Drive., Phoenix, AZ 85016

On this 8th day of January 2009

Subscribed and sworn to me on this 8<sup>th</sup> day of January 2009

[Signature] My commission expires 5/20/09



RECEIVED  
BLM AZ STATE OFFICE  
2009 JAN 13 A 8:48  
PHOENIX, ARIZONA

ENTERED INTO COMPUTER  
FEB 17 2009  
PB

Cindy Mick  
2733 E. Avalon Dr.  
Phoenix, AZ 85016

PHOENIX AZ 850

09 JAN 09 PM 4 T



RECEIVED  
BLM AZ STATE OFFICE

2009 JAN 13 A 8:47

AC

PHOENIX, ARIZONA

RECEIVED  
BLM AZ STATE OFFICE

2009 JAN 12 P 2:01

PHOENIX, ARIZONA

Bureau of Land Management  
One North Central Suite 800  
Phoenix, AZ 85004

85004+4427



**United States Department of the Interior**

**Bureau of Land Management**  
 BUSINESS & SUPPORT SVCS DIV  
 ONE N CENTRAL AVE SUITE 800  
 PHOENIX, AZ 85004 -4427  
 Phone: (602) 417-9200

Receipt

No: 1854132

<b>Transaction #:</b> 1914340		<b>ENTERED INTO COMPUTER</b>
<b>Date of Transaction:</b> 01/13/2009		
<b>CUSTOMER:</b>	CINDY L MICK 2833 E AVALON DR PHOENIX,AZ 85016-7501 US	FEB 17 2009 <i>PB</i>

LINE #	QTY	DESCRIPTION	REMARKS	UNIT PRICE	TOTAL
1	1.00	LOCATABLE MINERALS / MINING CLAIMS-NOT NEW-UNADJUD,ONE AUTH NO. ONLY / MINING CLAIM MONEY RECEIVED CASES: AMC34796/\$375.00	<i>M/fee</i> NOI 2000 <i>PB</i>	- n/a -	375.00
<b>TOTAL:</b>					<b>\$375.00</b>

PAYMENT INFORMATION					
1	AMOUNT:	375.00	POSTMARKED:	01/09/2009	
	TYPE:	CHECK	RECEIVED:	01/13/2009	
	CHECK NO:	4881			
	NAME:	MICK, CINDY LOU 2833 E AVALON DR PHOENIX AZ 85016-7501 US			

REMARKS

This receipt was generated by the automated BLM Collections and Billing System and is a paper representation of a portion of the official electronic record contained therein.



Enclosed is my check for  
\$375<sup>00</sup> for 3 chains  
\$125<sup>00</sup> each. for my  
rental fees-

Cindy Mick

AMC34796

RECEIVED  
B.L.M. AZ STATE OFFICE  
2008 FEB - 4 A 7 55  
PHOENIX, ARIZONA

NOTICE TO HOLD MINING CLAIMS 2008-2009

HARQUAHALA LIME #1-2-3 Elsworth Mining District

AMC 34796 AMC 34797 AMC 34798

Book 2862 Pages 402-403-404

Rental Fees for 2009 \$125.00 per claim

Paid to Bureau of Land Management \$375.00

Three Hundred Seventy Five dollars

From Cindy Lou Mick, owner of said property,


Cindy Lou Mick

2833 East Avalon Drive., Phoenix, AZ 85016

On this 30<sup>th</sup> <sup>(28) cm</sup> day of January 2008

Subscribed and sworn to me on this 30 day of January 2008

Alejandra Souza My commission expires 8/14/09



ENTERED INTO COMPUTER  
FEB 14 2008 <sup>B</sup>

PHOENIX, ARIZONA

2008 FEB -14 A 7:55

RECEIVED  
B.L.M. AZ STATE OFFICE



**United States Department of the Interior**  
**Bureau of Land Management**  
 BUSINESS & SUPPORT SVCS DIV  
 ONE N CENTRAL AVE SUITE 800  
 PHOENIX, AZ 85004 -4427  
 Phone: (602) 417-9200

Receipt

No:

1647653

<b>Transaction #:</b> 1701727 <b>Date of Transaction:</b> 02/04/2008	<b>ENTERED INTO COMPUTER</b> FEB 14 2008 <i>RB</i>
<b>CUSTOMER:</b> CINDY MICK 2833 E AVALON DR PHOENIX, AZ 85016	

LINE #	QTY	DESCRIPTION	REMARKS	UNIT PRICE	TOTAL
1	1.00	LOCATABLE MINERALS / MINING CLAIMS-NOT NEW-UNADJUD, ONE AUTH NO. ONLY / MINING CLAIM MONEY RECEIVED (455) CASES: AMC34796/\$375.00	MAINT	- n/a -	375.00
<b>TOTAL:</b>					<b>\$375.00</b>

PAYMENT INFORMATION					
1	AMOUNT:	\$375.00	POSTMARKED:	1/31/08 0:00	
	TYPE:	CHECK	RECEIVED:	02/04/2008	
	CHECK NO:	4750			
	NAME:	MICK, CINDY 2833 E AVALON DR PHOENIX AZ 85016			

REMARKS

This receipt was generated by the automated BLM Collections and Billing System and is a paper representation of a portion of the official electronic record contained therein.

Amc 34796

NOTICE TO HOLD MINING CLAIMS 2007-2008

HARQUAHALA LIME #1-2-3 Elsworth Mining District

AMC 34796 AMC 34797 AMC 34798

Book 2862 Pages 402-403-404

Rental Fees for 2008 \$170.00 per claim

Paid to Bureau of Land Management \$510.00

Five Hundred Ten Dollars

From Cindy Lou Mick, owner of said property,

Cindy Lou Mick


2833 East Avalon Drive., Phoenix, AZ 85016

On this 12th day of February 2007

Subscribed and sworn to me on this 12 day of February 2007

[Signature] My commission expires 06/07/09

RECEIVED  
B.L.M. AZ STATE OFFICE  
2007 FEB 14 A 9:44  
PHOENIX, ARIZONA



ENTERED INTO COMPUTER  
3/23/07 arB

3x125  
375.00  
504

**United States Department of the Interior**  
**Bureau of Land Management**  
 BUSINESS & SUPPORT SVCS DIV  
 ONE N CENTRAL AVE SUITE 800  
 PHOENIX, AZ 85004 -4427  
 Phone: (602) 417-9200

Receipt

No:

1439841

<b>Transaction #:</b> 1487739	
<b>Date of Transaction:</b> 02/15/2007	
<b>CUSTOMER:</b>	CINDY MICK 2833 E AVALON DR PHOENIX,AZ 85016

LINE #	QTY	DESCRIPTION	REMARKS	UNIT PRICE	TOTAL
1	1.00	LOCATABLE MINERALS / MINING CLAIMS-NOT NEW-UNADJUD,ONE AUTH NO. ONLY / MINING CLAIM MONEY RECEIVED (455) <b>CASES: AMC34796/\$375.00</b>	MAINT 2008 (3)	- n/a -	375.00
2	1.00	OVERPAYMENT / OVERPAYMENT OF FEES / OVERPAYMENT OF MORE THAN \$1 (455)		- n/a -	135.00
<b>TOTAL:</b>					<b>\$510.00</b>

PAYMENT INFORMATION			
1	<b>AMOUNT:</b>	\$510.00	<b>POSTMARKED:</b> 02/12/2007
	<b>TYPE:</b>	CHECK	<b>RECEIVED:</b> 02/14/2007
	<b>CHECK NO:</b>	4587	
	<b>NAME:</b>	MICK, CINDY L 2833 E AVALON DR PHOENIX AZ 85016	

REMARKS

This receipt was generated by the automated BLM Collections and Billing System and is a paper representation of a portion of the official electronic record contained therein.

*\$135 Refund auth for over payment.  
4/25/07 AB*



**Authorized Date** 04/25/2007

**Instructions to Accounts** AZ BLM REFUND \$135 TO CINDY MICK FOR OVERPAYMENT OF  
2008 MAINTENANCE FEES FOR AMC34796 - 34798 RECEIPT #1439841  
AB

**Login ID** 2393

**Entry Date** 04/25/2007

**Total Amount** \$135.00



Amc 34796

2-13-06

Enclosed is my check  
for maintenance fees  
for three claims  
\$12500 a claim total

of \$37500. Please  
return my notarized  
document with  
stamp showing receipt  
of it to my address

RECEIVED  
L.M. AZ STATE OFFICE  
2006 FEB 15 P 2:25  
PHOENIX, ARIZONA



2833 E. Avalon DR  
Phoenix AZ 85016  
Thanks  
Cindy Mick

© HMK. CDS.

ENTERED INTO COMPUTER

4/13/06 AB



NOTICE TO HOLD MINING CLAIMS 2006-2007

HARQUAHALA LIME #1-2-3 Elsworth Mining District

AMC 34796 AMC 34797 AMC 34798

Book 2862 Pages 402-403-404

Rental Fees for 2007 \$125.00 per claim

Paid to Bureau of Land Management \$375.00

Three Hundred Seventy Five Dollars

From Cindy Lou Mick, owner of said property,

Cindy Lou Mick


2833 East Avalon Drive., Phoenix, AZ 85016

On this 13<sup>th</sup> day of February 2006

Subscribed and sworn to me on this 13 day of February 2006

[Signature]

My commission expires April 7, 2007



RECEIVED  
B.L.M. AZ STATE OFFICE  
2006 FEB 15 P 2:25  
PHOENIX, ARIZONA

**United States Department of the Interior**  
**Bureau of Land Management**  
 BUSINESS & SUPPORT SVCS DIV  
 ONE N CENTRAL AVE  
 PHOENIX, AZ 85004 -2203  
 Phone: (602) 417-9200

Receipt

No: 1234035

<b>Transaction #:</b> 1275721	
<b>Date of Transaction:</b> 02/16/2006	
<b>CUSTOMER:</b>	CINDY MICK 2833 E AVALON DR PHOENIX, AZ 85016

LINE #	QTY	DESCRIPTION	REMARKS	UNIT PRICE	TOTAL
1	1.00	LOCATABLE MINERALS / MINING CLAIMS- NOT NEW-UNADJUD, ONE AUTH NO. ONLY / MINING CLAIM MONEY RECEIVED (455) CASES: AMC34796/\$375.00	MAIN 2007 (3)	- n/a -	375.00
<b>TOTAL:</b>					<b>\$375.00</b>

PAYMENT INFORMATION			
1	<b>AMOUNT:</b>	\$375.00	<b>POSTMARKED:</b> 02/14/2006
	<b>TYPE:</b>	CHECK	<b>RECEIVED:</b> 02/15/2006
	<b>CHECK NO:</b>	4284	
	<b>NAME:</b>	MICK, CINDY L 2833 E AVALON DR PHOENIX AZ 85016	

REMARKS

This receipt was generated by the automated BLM Collections and Billing System and is a paper representation of a portion of the official electronic record contained therein.

Amc 34796

**United States Department of the Interior  
Bureau of Land Management**

BUSINESS & SUPPORT SVCS DIV  
222 N CENTRAL AVE  
PHOENIX, AZ 85004 -2203  
Phone: (602) 417-9200

Receipt	
No:	1115945

<b>Transaction #:</b> 1154742	
<b>Date of Transaction:</b> 07/25/2005	
<b>CUSTOMER:</b>	CINDY MICK 2833 E AVALON DR PHOENIX, AZ 85016

LINE #	QTY	DESCRIPTION	REMARKS	UNIT PRICE	TOTAL
1	1.00	LOCATABLE MINERALS / MINING CLAIMS-NOT NEW-UNADJUD, ONE AUTH NO. ONLY / MINING CLAIM MONEY RECEIVED (455) <b>CASES: AMC34796/\$75.00</b>	SUPPL MAINT FEE - 3	- n/a -	75.00
<b>TOTAL:</b>					<b>\$75.00</b>

PAYMENT INFORMATION				
1	AMOUNT:	\$75.00	POSTMARKED:	N/A
	TYPE:	CHECK	RECEIVED:	07/25/2005
	CHECK NO:	4161		
	NAME:	MICK, CINDY 2833 E AVALON DR PHOENIX AZ 85016		

REMARKS

This receipt was generated by the automated BLM Collections and Billing System and is a paper representation of a portion of the official electronic record contained therein.

**ENTERED INTO COMPUTER**  
8/1/05 AB

RECEIVED  
B.L.M. AZ STATE OFFICE

2005 JUL 25 P 3: 43

PHOENIX, AZ

NOTICE TO HOLD MINING CLAIMS 2005-2006

HARQUAHALA LIME #1-2-3 Elsworth Mining District

AMC 34796 AMC 34797 AMC 34798

Book 2862 Pages 402-403-404

Rental Fees for 2006 (Fees increased to \$125.00 per claim)

Paid to Bureau of Land Management \$75.00 (Fee increase)

Seventy Five Dollars (Over Amount Already Paid \$300.00)

From Cindy Lou Mick, owner of said property,

On this 25<sup>th</sup> day of July 2005.



34796

NOTICE TO HOLD MINING CLAIMS 2005-2006

HARQUAHALA LIME #1-2-3 Elsworth Mining District

AMC 34796 AMC 34797 AMC 34798

Book 2862 Pages 402-403-404

Rental Fees for 2006 \$100.00 per claim

Paid to Bureau of Land Management \$300.00

Three Hundred Dollars

From Cindy Lou Mick, owner of said property,


On this 7<sup>th</sup> day of February 2005.

Cindy Lou Mick

Subscribed and sworn to me this 7<sup>th</sup> day of February 2005

My commission expires \_\_\_\_\_

*[Handwritten Signature]*



Return to: Miss Cindy Lou Mick, 2833 E. Avalon Drive,  
Phoenix, AZ 85016

RECEIVED  
BUREAU OF  
LAND MANAGEMENT  
2005 FEB -9 P 12:48  
ARIZONA  
STATE OFFICE  
PHOENIX, ARIZONA

ENTERED IN COMPUTER

4/29/05 MCH

**United States Department of the Interior  
Bureau of Land Management**

BUSINESS & SUPPORT SVCS DIV  
222 N CENTRAL AVE  
PHOENIX, AZ 85004 -2203  
Phone: (602) 417-9200

Receipt	
No:	1024532

<b>Transaction #:</b> 1060715
<b>Date of Transaction:</b> 02/10/2005
<b>CUSTOMER:</b> CINDY MICK 2833 E AVALON DR PHOENIX,AZ 85016

LINE #	QTY	DESCRIPTION	REMARKS	UNIT PRICE	TOTAL
1	1.00	LOCATABLE MINERALS / MINING CLAIMS-NOT NEW-UNADJUD,ONE AUTH NO. ONLY / MINING CLAIM MONEY RECEIVED (455) <b>CASES:</b> AMC34796/\$300.00	MAINT 2006 - 3	- n/a -	300.00
<b>TOTAL:</b>					<b>\$300.00</b>

PAYMENT INFORMATION					
1	AMOUNT:	\$300.00	POSTMARKED:	02/08/2005	
	TYPE:	CHECK	RECEIVED:	02/09/2005	
	CHECK NO:	4026			
	NAME:	MICK, CINDY L 2833 E AVALON DR PHOENIX AZ 85016			

REMARKS

This receipt was generated by the automated BLM Collections and Billing System and is a paper representation of a portion of the official electronic record contained therein.

AMC 34796

NOTICE TO HOLD MINING CLAIMS 2004-2005

HARQUAHALA LIME #1-2-3 Elsworth Mining District

AMC 34796 AMC 34797 AMC 34798

Book 2862 Pages 402-403-404

Rental Fees for 2005 (Fees increased to \$125.00 per claim)

Paid to Bureau of Land Management \$75.00 (Fee increase)

Seventy Five Dollars ( Over Amount Already Paid \$300.00)

From Cindy Lou Mick, owner of said property,

On this 6<sup>th</sup> day of July 2004

RECEIVED  
B.L.M. AZ STATE OFFICE  
2004 JUL -6 P 3:42  
PHOENIX, ARIZONA

ENTERED IN COMPUTER  
8/12/04 mt  
mc

**United States Department of the Interior**  
**Bureau of Land Management**  
 BUSINESS & SUPPORT SVCS DIV  
 222 N CENTRAL AVE  
 PHOENIX, AZ 85004 -2203  
 Phone: (602) 417-9200

Receipt	
No:	904018

<b>Transaction #:</b> 937701
<b>Date of Transaction:</b> 07/06/2004
<b>CUSTOMER:</b> CINDY L MICK 2833 E AVALON DR PHOENIX,AZ 85016

LINE #	QTY	DESCRIPTION	REMARKS	UNIT PRICE	TOTAL
1	1.00	LOCATABLE MINERALS / MINING CLAIMS-NOT NEW-UNADJUD,ONE AUTH NO. ONLY / MINING CLAIM MONEY RECEIVED (455) <b>CASES: AMC34796/\$75.00</b>	MAINT 2005/3	- n/a -	75.00
<b>TOTAL:</b>					<b>\$75.00</b>

PAYMENT INFORMATION			
1	<b>AMOUNT:</b>	\$75.00	<b>POSTMARKED:</b> N/A
	<b>TYPE:</b>	CHECK	<b>RECEIVED:</b> 07/06/2004
	<b>CHECK NO:</b>	3014	
	<b>NAME:</b>	MICK, CINDY L 2833 E AVALON DR PHOENIX AZ 85016	

REMARKS
<b>PARTIAL PYMNT 05 MAINT</b>

This receipt was generated by the automated BLM Collections and Billing System and is a paper representation of a portion of the official electronic record contained therein.



RECEIVED  
BUREAU OF  
LAND MANAGEMENT

2004 JAN 23 A 9 24

AMC 34796

ARIZONA  
STATE OFFICE  
PHOENIX, ARIZONA

NOTICE TO HOLD MINING CLAIMS 2004-2005

HARQUAHALA LIME #1-2-3 Elsworth Mining District

AMC 34796 AMC 34797 AMC 34798

Book 2862 Pages 402-403-404

Rental Fees for 2005

Paid to Bureau of Land Management \$300.00

Three Hundred Dollars

From Cindy Lou Mick, owner of said property,


On this 22<sup>nd</sup> day of January 2004

Cindy Lou Mick

Subscribed and sworn to me on this 22 day of January 2004

My commission expires 4/7/07 *Emily R. Daggett*

Return to: Miss Cindy Lou Mick, 2833 E. Avalon Drive,  
Phoenix, AZ 85016



ENTR... COMPUT...  
1/30/04 MCH



**United States Department of the Interior**  
**Bureau of Land Management**  
 BUSINESS & SUPPORT SVCS DIV  
 222 N CENTRAL AVE  
 PHOENIX, AZ 85004 -2203  
 Phone: (602) 417-9200

Receipt	
No:	814987

**Transaction #:** 846109  
**Date of Transaction:** 01/23/2004

**CUSTOMER:** CINDY MICK  
 2833 E AVALON DR  
 PHOENIX, AZ 85016

LINE #	QTY	DESCRIPTION	REMARKS	UNIT PRICE	TOTAL
1	1.00	LOCATABLE MINERALS / MINING CLAIMS-NOT NEW-UNADJUD, ONE AUTH NO. ONLY / MINING CLAIM MONEY RECEIVED (455) <b>CASES:</b> AMC34796/\$300.00	MAINT 2005 (3)	- n/a -	300.00
<b>TOTAL:</b>					<b>\$300.00</b>

PAYMENT INFORMATION									
1	<table border="0"> <tr> <td><b>AMOUNT:</b> \$300.00</td> <td><b>POSTMARKED:</b> 01/22/2004</td> </tr> <tr> <td><b>TYPE:</b> CHECK</td> <td><b>RECEIVED:</b> 01/23/2004</td> </tr> <tr> <td><b>CHECK NO:</b> 2706</td> <td></td> </tr> <tr> <td><b>NAME:</b> MICK, CINDY L 2833 E AVALON DR PHOENIX AZ 85016</td> <td></td> </tr> </table>	<b>AMOUNT:</b> \$300.00	<b>POSTMARKED:</b> 01/22/2004	<b>TYPE:</b> CHECK	<b>RECEIVED:</b> 01/23/2004	<b>CHECK NO:</b> 2706		<b>NAME:</b> MICK, CINDY L 2833 E AVALON DR PHOENIX AZ 85016	
<b>AMOUNT:</b> \$300.00	<b>POSTMARKED:</b> 01/22/2004								
<b>TYPE:</b> CHECK	<b>RECEIVED:</b> 01/23/2004								
<b>CHECK NO:</b> 2706									
<b>NAME:</b> MICK, CINDY L 2833 E AVALON DR PHOENIX AZ 85016									

**REMARKS**

This receipt was generated by the automated BLM Collections and Billing System and is a paper representation of a portion of the official electronic record contained therein.



2003 JAN 23 A 9 11

AMC 34796

NOTICE TO HOLD MINING CLAIMS 2003-2004  
HARQUAHALA LIME #1-2-3 Elsworth Mining District  
AMC 34796 AMC 34797 AMC 34798  
Book 2862 Pages 402-403-404  
Rental Fees for 2004  
Paid to Bureau of Land Management \$300.00  
Three Hundred Dollars  
From Cindy Lou Mick, owner of said property,

On this 22<sup>nd</sup> day of January 2003

Cindy Lou Mick

Subscribed and sworn to me on this ~~20~~ day of January 2003

My commission expires July 31, 2005



Return to: Miss Cindy Lou Mick, 2833 E. Avalon Drive,  
Phoenix, AZ 85016

ENTERED IN COMPUTER  
3/21/03 MKH



**United States Department of the Interior  
Bureau of Land Management**

BUSINESS & SUPPORT SVCS DIV  
222 N CENTRAL AVE  
PHOENIX, AZ 85004 -2203  
Phone: (602) 417-9200

Receipt	
No:	625097

<b>Transaction #:</b> 651584
<b>Date of Transaction:</b> 01/29/2003
<b>CUSTOMER:</b> CINDY MICK 2833 E AVALON DR PHOENIX,AZ 85016

LINE #	QTY	DESCRIPTION	REMARKS	UNIT PRICE	TOTAL
1	1.00	LOCATABLE MINERALS / MINING CLAIMS-NOT NEW-UNADJUD,ONE AUTH NO. ONLY / MINING CLAIM MONEY RECEIVED (455) <b>CASES: AMC34796/\$300.00</b>	MAINT 2004 (3)	- n/a -	300.00
<b>TOTAL:</b>					<b>\$300.00</b>

PAYMENT INFORMATION			
1	<b>AMOUNT:</b>	\$300.00	<b>POSTMARKED:</b> N/A
	<b>TYPE:</b>	CHECK	<b>RECEIVED:</b> 01/29/2003
	<b>CHECK NO:</b>	2361	
	<b>NAME:</b>	MICK, CINDY 2833 E AVALON DR PHOENIX AZ 85016	

REMARKS

This receipt was generated by the automated BLM Collections and Billing System and is a paper representation of a portion of the official electronic record contained therein.





NOTICE TO HOLD MINING CLAIMS 2002-2003  
HARQUAHALA LIME #1-2-3 Elsworth Mining District  
AMC 34796 AMC 34797 AMC 34798

Book 2862 Pages 402-403-404

Rental Fees for 2003

Paid to Bureau of Land Management \$300.00

Three Hundred Dollars

From Cindy Lou Mick, owner of said property,

On this 18<sup>th</sup> day of January 2002


Cindy Lou Mick

Subscribed and sworn to me on this 18<sup>th</sup> day of January 2002

My commission expires July 27, 04

Return to: Miss Cindy Lou Mick, 2833 E. Avalon Drive,  
Phoenix, AZ 85016

RECEIVED  
BUREAU OF  
LAND MANAGEMENT  
2002 JAN 22 A 10:05  
ARIZONA  
STATE OFFICE  
PHOENIX, ARIZONA



*[Handwritten Signature]*

ENTERED INTO COMPUTER

TK/K/02

**United States Department of the Interior**  
**Bureau of Land Management**  
 BUSINESS & SUPPORT SVCS DIV  
 222 N CENTRAL AVE  
 PHOENIX, AZ 85004 -2203  
 Phone: (602) 417-9200

Receipt	
No:	435594

**Transaction #:** 457248  
**Date of Transaction:** 01/23/2002

**CUSTOMER:** CINDY MICK  
 2833 E AVALON DR  
 PHOENIX,AZ 85016

LINE #	QTY	DESCRIPTION	REMARKS	UNIT PRICE	TOTAL
1	1.00	LOCATABLE MINERALS / MINING CLAIMS-NOT NEW-UNADJUD,ONE AUTH NO. ONLY / MINING CLAIM MONEY RECEIVED (455) <b>CASES:</b> AMC34796/\$300.00	MAINT 2003 (3)	- n/a -	\$300.00

**TOTAL:** **\$300.00**

PAYMENT INFORMATION			
1	AMOUNT:	\$300.00	POSTMARKED: 01/18/2002
	TYPE:	CHECK	RECEIVED: 01/22/2002
	CHECK NO:	2034	
	NAME:	MICK, CINDY LOU 2833 E AVALON DR PHOENIX AZ 85016	

**REMARKS**

PHONE UNAVAILABLE

This receipt was generated by the automated BLM Collections and Billings System and is a paper representation of a portion of the official electronic record contained therein.







RECEIVED  
BUREAU OF  
LAND MANAGEMENT

2001 APR -2 A 9:42

ARIZONA  
STATE OFFICE  
PHOENIX, ARIZONA

NOTICE TO HOLD MINING CLAIMS 2001-2002

HARQUAHALA LIME #1-2-3 Elsworth Mining District

AMC 34796 AMC 34797 AMC 34798

Book 2862 Pages 402-403-404

Rental Fees for 2002


Paid to Bureau of Land Management \$300.00

Three Hundred Dollars

From Cindy Lou Mick, owner of said property,

On this 30th day of March 2001

Cindy Lou Mick



Subscribed and sworn to me on this 30 day of March 2001

My commission expires 3-27-02

*Mayra I. Kuhse*  
3-27-02

Return to: Miss Cindy Lou Mick, 2833 E. Avalon Drive,  
Phoenix, AZ 85016

*L* 419/01  
ENTERED INTO COMPUTER  
*L* 414/01

**United States Department of the Interior  
Bureau of Land Management**  
BUSINESS & SUPPORT SVCS DIV  
222 N CENTRAL AVE  
PHOENIX, AZ 85004 -2203  
Phone: (602) 417-9200

Receipt	
No:	283998

<b>Transaction #:</b> 299881					
<b>Date of Transaction:</b> 04/03/2001					
<b>CUSTOMER:</b>		CINDY MICK 2833 E AVALON DR PHOENIX, AZ 85016			
LINE #	QTY	COMMODITY / SUBJECT / ACTION / PRODUCT	REMARKS	UNIT PRICE	TOTAL
1	1	LOCATABLE MINERALS / MINING CLAIMS-ACCOUNTS/UNADJUDICATED / MINING CLAIM MONEY RECEIVED (455)	MAINT 2002 (3)	- n/a -	\$300.00
<b>TOTAL:</b>					<b>\$300.00</b>


PAYMENT INFORMATION			
1	AMOUNT:	\$300.00	POSTMARKED: 03/31/2001
	TYPE:	CHECK	RECEIVED: 04/02/2001
	CHECK NO:	1750	
	NAME:	MICK, CINDY L 2833 E AVALON DR PHOENIX AZ 85016	

REMARKS

CASE SERIAL NUMBER INFORMATION		
TRNS #	LINE #	CASES
299881	1	AMC00034796

This receipt was generated by the automated BLM Collections and Billings System and is a paper representation of a portion of the official electronic record contained therein.

Miss Cindy Nick  
2833 E. Avalon Dr.  
Phoenix, AZ 85016



RECEIVED  
BUREAU OF  
LAND MANAGEMENT

2001 APR -2 A 9:43

ARIZONA  
STATE OFFICE  
PHOENIX, ARIZONA

Bureau of Land Management  
AZ State Office

222 N. Central Ave. Suite # 101  
Phoenix, AZ 85004





RECEIVED  
BUREAU OF  
LAND MANAGEMENT

May 3 11 00 AM '00

ARIZONA  
STATE OFFICE  
PHOENIX, ARIZONA

34796

NOTICE TO HOLD MINING CLAIMS 2000-2001

HARQUAHALA LIME #1-2-3 Elsworth Mining District

AMC 34796 AMC 34797 AMC 34798

Book 2862 Pages 402-403-404

Rental Fees for 2001

Paid to Bureau of Land Management \$300.00

Three Hundred Dollars


From Cindy Lou Mick, owner of said property,

On this 1<sup>st</sup> day of May 2000

Cindy Lou Mick

Subscribed and sworn to me on this 1<sup>st</sup> day of May 2000

Sherril A. Dora  
My commission expires 3/27/01



Return to: Miss Cindy Lou Mick, 2833 E. Avalon Drive,  
Phoenix, AZ 85016

6/1/00  
ENTERED IN COMPUTER  
for 5/3/00



**United States Department of the Interior  
Bureau of Land Management**  
BUSINESS & SUPPORT SVCS DIV  
222 N CENTRAL AVE  
PHOENIX, AZ 85004 -2203  
Phone: (602) 417-9200

Receipt	
No:	113412

<b>Transaction #:</b> 125048					
<b>Date of Transaction:</b> 05/04/2000					
<b>CUSTOMER:</b>		CINDY MICK 2833 E AVALON DR PHOENIX,AZ 85016			
LINE #	QTY	COMMODITY / SUBJECT / ACTION / PRODUCT	REMARKS	UNIT PRICE	TOTAL
1	3	LOCATABLE MINERALS / MINING CLAIMS / MAINTENANCE FEE \$100 (1993)		\$100.00	\$300.00
<b>TOTAL:</b>					<b>\$300.00</b>


PAYMENT INFORMATION			
1	<b>AMOUNT:</b>	\$300.00	<b>POSTMARKED:</b> 05/02/2000
	<b>TYPE:</b>	CHECK	<b>RECEIVED:</b> 05/03/2000
	<b>CHECK NO:</b>	1619	
	<b>NAME:</b>	MICK, CINDY L	

REMARKS

CASE SERIAL NUMBER INFORMATION		
TRNS #	LINE #	CASES
125048	1	AMC34796 , AMC34797 , AMC34798

This receipt was generated by the automated BLM Collections and Billings System and is a paper representation of a portion of the official electronic record contained therein.

Cindy Mick  
2833 E. Avalon Dr.  
Phoenix, AZ 85016



ARIZONA  
STATE OFFICE  
PHOENIX, ARIZONA

MAY 3 11 01 AM '00

RECEIVED  
BUREAU OF  
LAND MANAGEMENT

AZ State office  
BLM  
222 N. Central ave.  
Phoenix, AZ

PHOENIX AZ 85016



AMC 34796

RECEIVED  
BUREAU OF  
LAND MANAGEMENT

FEB 10 10 01 PM '99

ARIZONA  
STATE OFFICE  
PHOENIX, ARIZONA

NOTICE TO HOLD MINING CLAIMS 1999-2000

HARQUAHALA LIME #1-2-3 Elsworth Mining District

AMC 34796 AMC 34797 AMC 34798

Book 2862 Pages 402-403-404

Rental Fees for 2000

Paid to Bureau of Land Management \$300.00

Three Hundred Dollars

From Cindy Lou Mick, owner of said property,

On this 8<sup>th</sup> day of February 1999.

*Cindy Lou Mick*

Subscribed and sworn to me on this 8<sup>th</sup> day of February A.D. 1999

My commission expires


Return to: Miss Cindy Lou Mick, 2833 E. Avalon Drive,  
Phoenix, AZ 85016

ENTERED INTO COMPUTER

*Gilda Garcia*

VERIFIED

FEB 22 1999





UNITED STATES  
DEPARTMENT OF THE INTERIOR  
BUREAU OF LAND MANAGEMENT

RECEIPT AND ACCOUNTING ADVICE

NO. 2480047 07

CD/AZ

02/12/99

Subject: CLAIM MAINTENANCE FEE 2000 (3) 2 3 12 300.00

Applicant:  
CINDY LOU MICK  
2833 E AVALON DR  
PHOENIX AZ 85016

CK 1509

Remitter:

Assignor:

LEASE MANAGEMENT DATA									
<input type="checkbox"/> NEW <input type="checkbox"/> UPDATE <input type="checkbox"/> PAYMENT									
ORIGINAL SERIAL NO.	ASG.	TYPE	ST.	CTY.	FUND SYMBOL			ACRES/UNITS	RATE
AMC 34796 ET AL									

AMOUNT	ANV. DATE	EXP. DATE	BILL CYC.	S/C	DISTRICT	NEXT BILL	MISC. DATA	U of M	ACTUAL UNITS

ASSIGNMENT SERIAL NO.	ASG.	TYPE	ST.	CTY.	FUND SYMBOL			ACRES/UNITS	RATE

AMOUNT	ANV. DATE	EXP. DATE	BILL CYC.	S/C	DISTRICT	NEXT BILL	MISC. DATA	U of M	ACTUAL UNITS

APPLY REMITTANCE			
ACTION	FUND SYMBOL	CTY.	AMOUNT
FILING FEE			
RENTAL			
UNEARNED			
REFUND			
TOTAL			
AMOUNT DUE			

Remarks:

BY: \_\_\_\_\_ DATE: \_\_\_\_\_

- Lease in Escrow?
- KGS?                      Of Interest?
- Auto Escalates?            Operating Rights?
- Auto Renew?                Operator
- Bond Filed?

FOR MMS USE ONLY		
BILLEE	NUMBER	FOREST REFUGE
OCS SECTION		
CODE		



RECEIVED  
BUREAU OF  
LAND MANAGEMENT

34796

JUN 15 9 27 AM '99

ARIZONA  
STATE OFFICE  
PHOENIX, ARIZONA

NOTICE TO HOLD MINING CLAIMS 1998-1999

HARQUAHALA LIME #1-2-3 Elsworth Mining District

AMC 34796 AMC 34797 AMC 34798

Book 2862 Pages 402-403-404

Rental Fees for 1999

Paid to Bureau of Land Management \$300.00

Three Hundred Dollars

From Cindy Lou Mick, owner of said property,

On this 11<sup>th</sup> day of June 1998.

*Cindy Lou Mick*

Subscribed and sworn to me on this 11 day of June A.D. 98

My commission expires *Aug 5, 2001*

Return to: Miss Cindy Lou Mick, 2833 E. Avalon Drive,  
Phoenix, AZ 85016

*Sandra Carranza*



ENTERED IN COMPUTER

6/16/98 *LL*

VERIFIED

*4/17/98*

UNITED STATES  
DEPARTMENT OF THE INTERIOR  
BUREAU OF LAND MANAGEMENT

RECEIPT AND ACCOUNTING ADVICE

NO. 2389950 04

LM/AZ

06/15/98

Subject: CLAIM MAINTENANCE FEE 1999

2 13 13

300.00

Applicant:

CINDY LUE MICK  
2833 E AVALON DR  
PHOENIX AZ 85016

Remitter: CK1451

Assignor:

LEASE MANAGEMENT DATA  NEW  UPDATE  PAYMENT

ORIGINAL SERIAL NO.	ASG.	TYPE	ST.	CTY.	FUND SYMBOL	ACRES/UNITS	RATE
AMC 34796-34798							

AMOUNT	ANV. DATE	EXP. DATE	BILL CYC.	S/C	DISTRICT	NEXT BILL	MISC. DATA	U of M	ACTUAL UNITS

ASSIGNMENT SERIAL NO.	ASG.	TYPE	ST.	CTY.	FUND SYMBOL	ACRES/UNITS	RATE

AMOUNT	ANV. DATE	EXP. DATE	BILL CYC.	S/C	DISTRICT	NEXT BILL	MISC. DATA	U of M	ACTUAL UNITS

APPLY REMITTANCE

ACTION	FUND SYMBOL	CTY.	AMOUNT
FILING FEE			
RENTAL			
UNEARNED			
REFUND			
TOTAL			
AMOUNT DUE			

Remarks:

BY: \_\_\_\_\_ DATE: \_\_\_\_\_

Lease in Escrow?  
 KGS? Of Interest?  
 Auto Escalates? Operating Rights?  
 Auto Renew? Operator  
 Bond Filed?

**FOR MMS USE ONLY**

BILLEE	FOREST REFUGE
NUMBER	
OCS SECTION	
CODE	

To whom it may concern: 6/11/98

Enclosed is our notice to hold  
mining claims. I'm enclosing  
\$300.39 for 3 claims plus  
postage.

Please mail this back to  
me after you stamp it  
with your seal at my  
address: 2833 E. Avalon Dr.  
Phoenix, AZ 85016.

Thank you -  
Sincerely,

Cindy Lou Mick

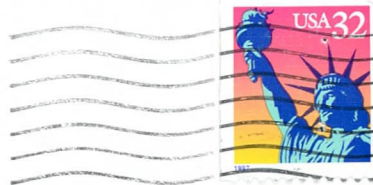
RECEIVED  
BUREAU OF  
LAND MANAGEMENT

JUN 15 9 27 AM '98

ARIZONA  
STATE OFFICE  
PHOENIX, ARIZONA



Miss Andy Lou Mick  
2733 E. Avalon Dr.  
Phoenix, AZ 85016



RECEIVED  
BUREAU OF  
LAND MANAGEMENT

JUN 15 9 27 AM '98

ARIZONA  
STATE OFFICE  
PHOENIX, ARIZONA

Bureau of Land Management  
Arizona State office  
222 N. Central ave.  
Phoenix, AZ 85004-2203





3x 100.<sup>c</sup> = 300.<sup>c</sup>  
TES.

34796  
SLS

NOTICE TO HOLD MINING CLAIMS 1997-1998

HARQUAHALA LIME #1-2-3 Elsworth Mining District

AMC 34796 AMC 34797 AMC 34798

Book 2862 Pages 402-403-404

Rental Fee for 1998

Paid to Bureau of Land Management \$300.00

Three Hundred Dollars

From Cindy Lou Mick, owner of said property,

on this twenty fourth day of June 1997.

Cindy Lou Mick

Subscribed and sworn to me on this 24 day of June  
A.D. 1997.

My commission expires Sept 24, 2000

Return To: Miss Cindy Lou Mick, 2833 E. Avalon Drive  
Phoenix, AZ 85016

Pamela J. King

PHOENIX, ARIZONA  
JUN 24 2 33 PM '97  
RECEIVED  
BLM AZ STATE OFFICE

ENTERED IN COMPUTER

7/28/97 SLS



UNITED STATES  
DEPARTMENT OF THE INTERIOR  
BUREAU OF LAND MANAGEMENT

RECEIPT AND ACCOUNTING ADVICE

NO. 2314898 04

KC/AZ

06/24/97

Subject: CLAIMS MAINTENANCE FEE 1998 (3)

2 11 13

300.00

Applicant:

CINDY LOU MICK  
2833 E. AVALON DR.  
PHX, AZ. 85016

SAME CK#1401

Remitter:

Assignor:

LEASE MANAGEMENT DATA									
<input type="checkbox"/> NEW <input type="checkbox"/> UPDATE <input type="checkbox"/> PAYMENT									
ORIGINAL SERIAL NO.	ASG.	TYPE	ST.	CTY.	FUND SYMBOL			ACRES/UNITS	RATE
AMC34796-798									

AMOUNT	ANV. DATE	EXP. DATE	BILL CYC.	S/C	DISTRICT	NEXT BILL	MISC. DATA	U of M	ACTUAL UNITS

ASSIGNMENT SERIAL NO.	ASG.	TYPE	ST.	CTY.	FUND SYMBOL			ACRES/UNITS	RATE

AMOUNT	ANV. DATE	EXP. DATE	BILL CYC.	S/C	DISTRICT	NEXT BILL	MISC. DATA	U of M	ACTUAL UNITS

APPLY REMITTANCE			
ACTION	FUND SYMBOL	CTY.	AMOUNT
FILING FEE			
RENTAL			
UNEARNED			
REFUND			
TOTAL			
AMOUNT DUE			

Remarks:

BY: \_\_\_\_\_ DATE: \_\_\_\_\_

Lease in Escrow?  
 KGS?                      Of Interest?  
 Auto Escalates?            Operating Rights?  
 Auto Renew?                Operator  
    Bond Filed?

FOR MMS USE ONLY		
BILLEE	NUMBER	FOREST REFUGE
OCS SECTION		
CODE		



UNITED STATES  
DEPARTMENT OF THE INTERIOR  
BUREAU OF LAND MANAGEMENT

RECEIPT AND ACCOUNTING ADVICE

34746  
NO. 2314898<sup>04</sup>  
06/24/97

KC/AZ

Subject: CLAIMS MAINTENANCE FEE 1998 (3)

2 11 13

300.00

Applicant:

CINDY LOU MICK  
2833 E. AVALON DR.  
PHX, AZ. 85016

SAME CK#1401

Remitter:

Assignor:

LEASE MANAGEMENT DATA  NEW  UPDATE  PAYMENT

ORIGINAL SERIAL NO.	ASG.	TYPE	ST.	CTY.	FUND SYMBOL	ACRES/UNITS	RATE
AMC34796-798							

AMOUNT	ANV. DATE	EXP. DATE	BILL CYC.	S/C	DISTRICT	NEXT BILL	MISC. DATA	U of M	ACTUAL UNITS

ASSIGNMENT SERIAL NO.	ASG.	TYPE	ST.	CTY.	FUND SYMBOL	ACRES/UNITS	RATE

AMOUNT	ANV. DATE	EXP. DATE	BILL CYC.	S/C	DISTRICT	NEXT BILL	MISC. DATA	U of M	ACTUAL UNITS

APPLY REMITTANCE

ACTION	FUND SYMBOL	CTY.	AMOUNT
FILING FEE			
RENTAL			
UNEARNED			
REFUND			
TOTAL			
AMOUNT DUE			

Remarks:

BY:

DATE:

Lease in Escrow?  
 KGS? Of Interest?  
 Auto Escalates? Operating Rights?  
 Auto Renew? Operator  
 Bond Filed?

FOR MMS USE ONLY

BILLEE NUMBER	FOREST REFUGE
OCS SECTION CODE	

7/28/97



RECEIVED  
B.L.M. AZ STATE OFFICE  
MAR 18 11 21 AM '96  
PHOENIX, ARIZONA

NOTICE TO HOLD MINING CLAIMS 1996-1997

HARQUAHALA LIME #1-2-3 Elsworth Mining District

AMC 34796 AMC 34797 AMC 34798

Book 2862 Pages 402-403-404

Rental Fee for 1997

Paid to Bureau of Land Management \$300.00

Three Hundred Dollars

From Cindy Lou Mick, owner of said property, on this  
eighteenth day of March 1996.

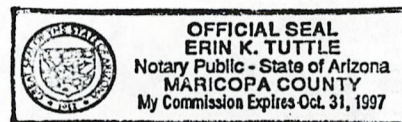
Cindy Lou Mick

Subscribed and sworn to me on this 18 day of March

A.D. 1996.

My commission expires Oct. 31, 1997 Erin K. Tuttle

Return To: Miss Cindy Lou Mick, 2833 E. Avalon Dr.,  
Phoenix, AZ 85016



ENTERED IN COMPUTER

3/19/96 YMA



UNITED STATES  
DEPARTMENT OF THE INTERIOR  
BUREAU OF LAND MANAGEMENT

RECEIPT AND ACCOUNTING ADVICE

NO. **2190361**  
TC/AZ 03/18/96

04

Subject: CLAIM MAINTENANCE FEE 1997 2 6 13 300.00

Applicant:  
CINDY LOU MICK  
2833 E. AVALON DR.  
PHOENIX, AZ 85016

SAME AS CK. #1334

Remitter:

Assignor:

LEASE MANAGEMENT DATA  NEW  UPDATE  PAYMENT

ORIGINAL SERIAL NO.	ASG.	TYPE	ST.	CTY.	FUND SYMBOL	ACRES/UNITS	RATE
AMC 34796-34798							

AMOUNT	ANV. DATE	EXP. DATE	BILL CYC.	S/C	DISTRICT	NEXT BILL	MISC. DATA	U of M	ACTUAL UNITS

ASSIGNMENT SERIAL NO.	ASG.	TYPE	ST.	CTY.	FUND SYMBOL	ACRES/UNITS	RATE

AMOUNT	ANV. DATE	EXP. DATE	BILL CYC.	S/C	DISTRICT	NEXT BILL	MISC. DATA	U of M	ACTUAL UNITS

APPLY REMITTANCE

ACTION	FUND SYMBOL	CTY.	AMOUNT
FILING FEE			
RENTAL			
UNEARNED			
REFUND			
TOTAL			
AMOUNT DUE			

Remarks:

BY: \_\_\_\_\_ DATE: \_\_\_\_\_

Lease in Escrow?  
 KGS?  
 Auto Escalates?  
 Auto Renew?

Of Interest?  
 Operating Rights?  
 Operator  
 Bond Filed?

**FOR MMS USE ONLY**

BILLEE	FOREST REFUGE
NUMBER	
OCS SECTION	
CODE	



RECEIVED  
B.L.M. AZ STATE OFFICE

MAR 13 1 47 PM '95

PHOENIX, ARIZONA

34796

TR

NOTICE TO HOLD MINING CLAIMS 1995-1996

HARQUAHALA LIME #1-2-3 Elsworth Mining District

AMC 34796 AMC 34797 AMC 34798

Book 2862 Pages 402-403-404

Rental Fee for 1996

Paid to Bureau of Land Management \$300.00

Three Hundred Dollars

From Cindy Lou Mick, owner of said property, on this  
thirteenth day of March 1995.

Cindy Lou Mick

Subscribed and sworn to me on this 13<sup>th</sup> day of March  
A.D. 1995.

My commission expires

Margaret M. [Signature]

Return To: Miss Cindy Lou Mick, 2833 E. Avalon Dr.,  
Phoenix, AZ 85016

My Commission Expires June 30, 1997

**ENTERED IN COMPUTER**

3-14-95 TR

ENTERED IN CONSPIRACY



UNITED STATES  
DEPARTMENT OF THE INTERIOR  
BUREAU OF LAND MANAGEMENT

RECEIPT AND ACCOUNTING ADVICE

NO. **2103635**

SM/AZ

03/13/95

OK

300.00

Subject: CLAIM MAINTENANCE FEE 1996 (3)

2 5 13

Applicant: CINDY LOU MICK  
2833 E. AVALON DR.  
PHOENIX, AZ 85016

*Address OK*

SAME - CK #1288

Remitter:

Assignor:

LEASE MANAGEMENT DATA  NEW  UPDATE  PAYMENT

ORIGINAL SERIAL NO.	ASG.	TYPE	ST.	CTY.	FUND SYMBOL	ACRES/UNITS	RATE
AMC 34796-34798							

AMOUNT	ANV. DATE	EXP. DATE	BILL CYC.	S/C	DISTRICT	NEXT BILL	MISC. DATA	U of M	ACTUAL UNITS

ASSIGNMENT SERIAL NO.	ASG.	TYPE	ST.	CTY.	FUND SYMBOL	ACRES/UNITS	RATE

AMOUNT	ANV. DATE	EXP. DATE	BILL CYC.	S/C	DISTRICT	NEXT BILL	MISC. DATA	U of M	ACTUAL UNITS

APPLY REMITTANCE

ACTION	FUND SYMBOL	CTY.	AMOUNT
FILING FEE			
RENTAL			
UNEARNED			
REFUND			
TOTAL			
AMOUNT DUE			

Remarks:

34796 - 8

BY:

DATE:

- Lease in Escrow?
- KGS?
- Auto Escalates?
- Auto Renew?

- Of Interest?
- Operating Rights?
- Operator
- Bond Filed?

FOR MMS USE ONLY

BILLEE NUMBER	OCS SECTION CODE	FOREST REFUGE



Return To: Miss Cir— Lou Mick, 2833 E. Avalon ., Phoenix, AZ 85016

34796

TR

NOTICE TO HOLD MINING CLAIMS 1994-1995

HARQUAHALA LIME #1-2-3 Elsworth Mining District

AMC 34796 AMC 34797 AMC 34798

Book 2862 Pages 402-403-404

Rental Fee for ~~1994-1995~~ 1995 CM

Paid to Bureau of Land Management \$300.00

Three Hundred Dollars

From Cindy Lou Mick, owner of said property, on this twenty third day of May 1994.

Subscribed and sworn to me on this \_\_\_\_\_ day of \_\_\_\_\_

A.D. \_\_\_\_\_.

My commission expires \_\_\_\_\_

**ENTERED IN COMPUTER**

482-1995

TR SR

RECEIVED  
B.L.M. AZ STATE OFFICE  
MAY 23 11 55 AM '94  
PHOENIX, ARIZONA



UNITED STATES  
DEPARTMENT OF THE INTERIOR  
BUREAU OF LAND MANAGEMENT

RECEIPT AND ACCOUNTING ADVICE

NO. 2061749 04

WG/AZ 05/23/94

Subject: CLAIM MAINTENANCE FEE 1995 (3)

2 4 13 300.00

Applicant:  
  
CINDY LOU MICK  
2833 E. AVALON DR.  
PHOENIX AZ. 85016

Remitter: SAME CK. # 1230

Assignor:

LEASE MANAGEMENT DATA  NEW  UPDATE  PAYMENT

ORIGINAL SERIAL NO.	ASG.	TYPE	ST.	CTY.	FUND SYMBOL	ACRES/UNITS	RATE
AMC 34796, ET AL							

AMOUNT	ANV. DATE	EXP. DATE	BILL CYC.	S/C	DISTRICT	NEXT BILL	MISC. DATA	U of M	ACTUAL UNITS

ASSIGNMENT SERIAL NO.	ASG.	TYPE	ST.	CTY.	FUND SYMBOL	ACRES/UNITS	RATE

AMOUNT	ANV. DATE	EXP. DATE	BILL CYC.	S/C	DISTRICT	NEXT BILL	MISC. DATA	U of M	ACTUAL UNITS

APPLY REMITTANCE

ACTION	FUND SYMBOL	CTY.	AMOUNT
FILING FEE			
RENTAL			
UNEARNED			
REFUND			
TOTAL			
AMOUNT DUE			

Remarks:

BY: \_\_\_\_\_ DATE: \_\_\_\_\_

Lease in Escrow?  
 KGS?  
 Auto Escalates?  
 Auto Renew?

Of Interest?  
 Operating Rights?  
 Operator  
 Bond Filed?

FOR MMS USE ONLY	
BILLEE NUMBER	FOREST REFUGE
OCS SECTION CODE	



34796

SR

Return To: Miss Cindy Lou Mick, 2833 E. Avalon Dr., Phoenix, AZ 85016

TR

NOTICE TO HOLD MINING CLAIMS 1993 & 1994

HARQUAHALA LIME #1-2-3 Elsworth Mining District

AMC 34796-AMC 34797 AMC 34798

Book 2862 Pages 402-403-404

Rental Fee for 1993 & 1994

PAID to Bureau of Land Management \$600.00

Six Hundred Dollars

From Cindy Lou Mick, owner of said property, on this 23rd

day of July 1993.

Cindy Lou Mick

Subscribed and sworn to me on this 23 day of July  
A.D. 1993.

My commission expires [Signature]  
My Commission Expires May 15, 1996



RECEIVED  
BLM, AZ STATE OFFICE  
JUL 23 3 09 PM '93  
PHOENIX, ARIZONA

**ENTERED IN COMPUTER**

(482) 1993  
8  
1994



UNITED STATES  
DEPARTMENT OF THE INTERIOR  
BUREAU OF LAND MANAGEMENT

RECEIPT AND ACCOUNTING ADVICE

NO. 1901049 04

WB/AZ

07/23/93

Subject: CLAIM RENTAL FEE 1993 & 1994 (3)

2 16 13

600.00

Applicant:

CINDY LOU MICK  
2833 E. AVALON DR.  
PHOENIX AZ. 85016

Remitter: SAME CK # 1180  
468-9543  
PHOENIX

Assignor:

LEASE MANAGEMENT DATA										
<input type="checkbox"/> NEW <input type="checkbox"/> UPDATE <input type="checkbox"/> PAYMENT										
ORIGINAL SERIAL NO.	ASG.	TYPE	ST.	CTY.	FUND SYMBOL			ACRES/UNITS	RATE	
34796, ET AL										
AMOUNT	ANV. DATE	EXP. DATE	BILL CYC.	S/C	DISTRICT	NEXT BILL	MISC. DATA	U of M	ACTUAL UNITS	
ASSIGNMENT SERIAL NO.	ASG.	TYPE	ST.	CTY.	FUND SYMBOL			ACRES/UNITS	RATE	
AMOUNT	ANV. DATE	EXP. DATE	BILL CYC.	S/C	DISTRICT	NEXT BILL	MISC. DATA	U of M	ACTUAL UNITS	

APPLY REMITTANCE			
ACTION	FUND SYMBOL	CTY.	AMOUNT
FILING FEE			
RENTAL			
UNEARNED			
REFUND			
TOTAL			
AMOUNT DUE			

Remarks:

BY: \_\_\_\_\_ DATE: \_\_\_\_\_

Lease in Escrow?  
 KGS?  
 Auto Escalates?  
 Auto Renew?

Of Interest?  
 Operating Rights?  
 Operator  
 Bond Filed?

**FOR MMS USE ONLY**

BILLEE	FOREST REFUGE
NUMBER	
OCS SECTION	
CODE	



34796

SR  
4

# Affidavit of Labor Performed and Improvements Made

STATE OF ARIZONA, }  
County of Maricopa } ss.

92 475598

Cindy Lou Mick being duly sworn, deposes and says that she is a citizen of the United States and more than twenty-one years of age, and resides at Phoenix in Maricopa County, State of Arizona, and is personally acquainted with the mining claim known as Harquahala Lime #1-2-3

AMC 34796 thru 34798 ✓  
mining claim, situate in Elsworth

Mining District, County of Maricopa, State of Arizona, the location notice of which is recorded in the office of the County Recorder of said County, in Book 2862 of Records of Mines, at page 403; that between the 1st day of September, A. D. 1991, and the 25th & 26th day of August, A. D. 1992, at least 3,220.00

Three Thousand Two Hundred & Twenty dollars worth of work and improvements were done and performed upon said claim, not including the location work of said claim. Such work and improvements were made by and at the expense of Dunbar Stone Company of Ash Fork, Arizona

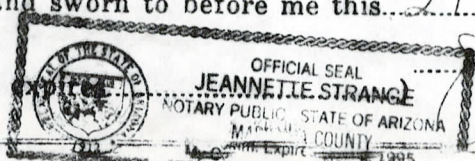
owner of said claim for the purpose of complying with the laws of the United States pertaining to assessment of annual work, and Paul Francis & Robert Tooley

were the men employed by said owner and who labored upon said claim, did said work and improvements, the same being as follows, to-wit: Repair of existing roads on mining claims. Cleaned out and filled in washed out areas. Quarry pads leveled out. Removed 18 tons of landscape boulders. General cleanup of claims. Equipment used was a CAT 926E loader & Kenworth Truck & Low Boy Tractor.

RECEIVED  
BLM AZ STATE OFFICE  
SEP 2 10 42 AM '92  
PHOENIX, ARIZONA

Subscribed and sworn to before me this 27<sup>th</sup> day of August, A. D. 1992

(My commission



Jeannette Strange  
Notary Public.


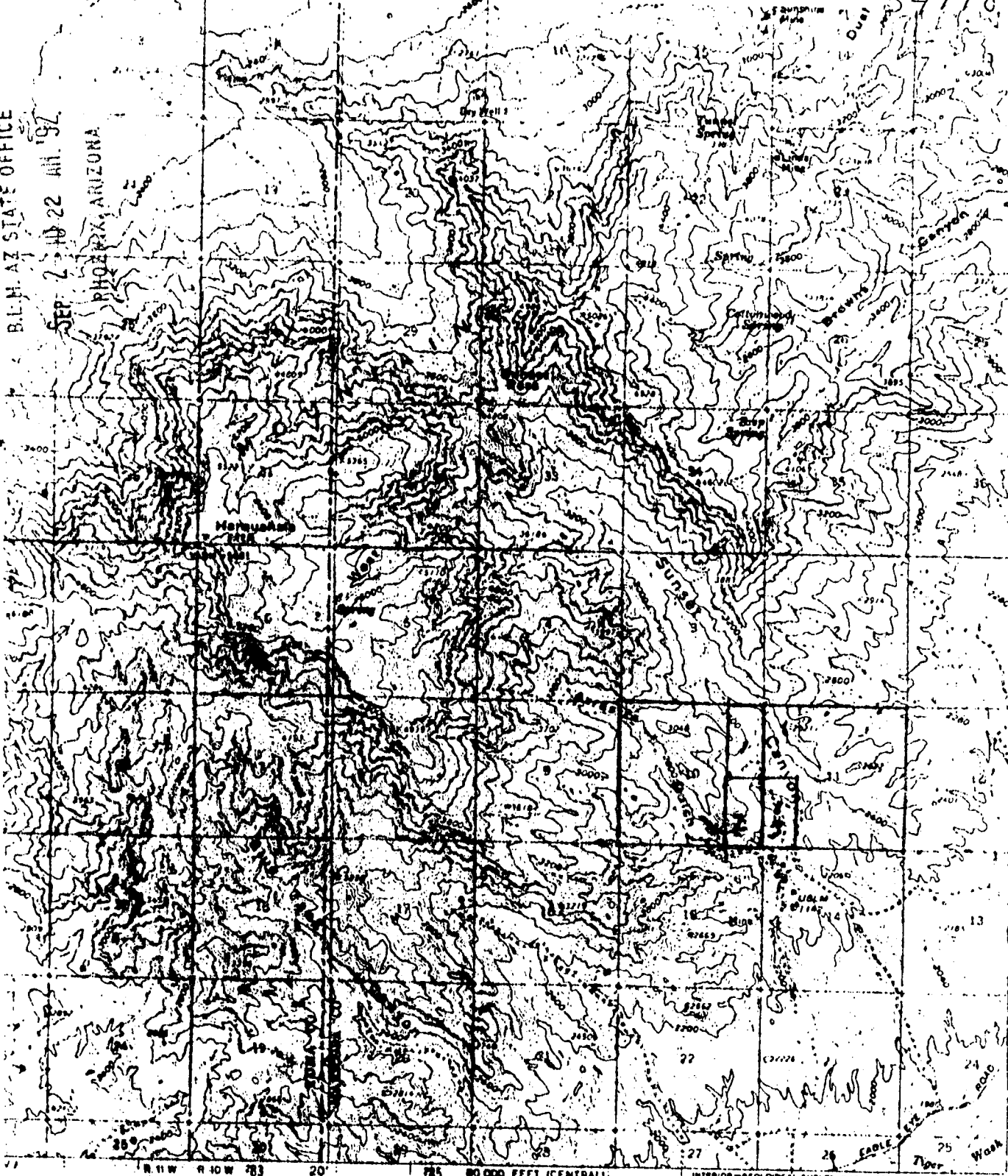
30

2733 E. Glendon  
Phoenix, AZ 85016

92 75598

HMC 34796  
" 34797  
" 34798

RECEIVED  
B.L.H. AZ STATE OFFICE  
SEP 2 10 22 AM '92



40 FEET  
1000 FOOT CONTOURS  
A LEVEL

T 05N, R 10W  
SEC. 10 + 11



QUADRANGLE LOCATION

Harguabala Line #1, #2, #3


SERIAL # AMC 34796-7-8

GLADDEN, ARIZ.  
1:25,000 - W11315/15

U.S. GEOLOGICAL SURVEY  
WASHINGTON, D.C. 20242

1961

When recorded mail to:

 OFFICIAL RECORDS OF  
MARICOPA COUNTY RECORDER  
HELEN PURCELL

Recording Number  
92-0475598

08/27/92 12:02

1 of 1 LARRY

This space reserved for recording information

CAPTION HEADING: \_\_\_\_\_

DO NOT REMOVE

This is part of the official document.

RECEIVED  
B.L.M. AZ STATE OFFICE  
SEP 2 10 22 AM '92  
PHOENIX, ARIZONA



UNITED STATES  
DEPARTMENT OF THE INTERIOR  
BUREAU OF LAND MANAGEMENT

RECEIPT AND ACCOUNTING ADVICE

NO. 1925541<sup>04</sup>  
CP/AZ 09/02/92

Subject: AFFIDAVITS OF ASSESSMENT WORK (3) ✓ 1 7 12 15.00

Applicant:  
CINDY LOU MICK  
2833 E. AVALON DR.  
PHOENIX, AZ 85016

*OK ep*

SAME - CASH

Remitter:

Assignor:

LEASE MANAGEMENT DATA									
<input type="checkbox"/> NEW <input type="checkbox"/> UPDATE <input type="checkbox"/> PAYMENT									
ORIGINAL SERIAL NO.	ASG.	TYPE	ST.	CTY.	FUND SYMBOL			ACRES/UNITS	RATE
AMC 34796, ET AL									
AMOUNT	ANV. DATE	EXP. DATE	BILL CYC.	S/C	DISTRICT	NEXT BILL	MISC. DATA	U of M	ACTUAL UNITS
ASSIGNMENT SERIAL NO.	ASG.	TYPE	ST.	CTY.	FUND SYMBOL			ACRES/UNITS	RATE
AMOUNT	ANV. DATE	EXP. DATE	BILL CYC.	S/C	DISTRICT	NEXT BILL	MISC. DATA	U of M	ACTUAL UNITS

APPLY REMITTANCE			
ACTION	FUND SYMBOL	CTY.	AMOUNT
FILING FEE			
RENTAL			
UNEARNED			
REFUND			
TOTAL			
AMOUNT DUE			

Remarks:

*ACK. CP*

BY: \_\_\_\_\_ DATE: \_\_\_\_\_

Lease in Escrow?  
 KGS?  
 Auto Escalates?  
 Auto Renew?

Of Interest?  
 Operating Rights?  
 Operator  
 Bond Filed?

**FOR MMS USE ONLY**

BILLEE	FOREST REFUGE
NUMBER	
OCS SECTION	
CODE	



# Affidavit of Labor Performed and Improvements Made

34796

SR  
Lji

91 384897

STATE OF ARIZONA, }  
County of Maricopa } ss.

Cindy Lou Mick being duly sworn, deposes and says that she is a citizen of the United States and more than twenty-one years of age, and resides at Phoenix in Maricopa County, State of Arizona, and is personally acquainted with the mining claim known as Harquahala Lime #1-2-3

AMC 34796 thru AMC 34798 mining claim, situate in Elsworth

Mining District, County of Maricopa, State of Arizona, the location notice of which is recorded in the office of the County Recorder of said County, in Book 2862 of Records of Mines at page 403; that between the 1st day of September, A. D. 1990, and the 13th & 14th day of August, A. D. 1991, at least \$1,020.00

One Thousand Twenty dollars worth of work and improvements were done and performed upon said claim, not including the location work of said claim. Such work and improvements were made by and at the expense of Dunbar Stone Company

of Ash Fork, Arizona Lessee owner of said claim for the purpose of complying with the laws of the United States pertaining to assessment of annual work, and Paul Francis

were the men employed by said Lessee owner and who labored upon said claim, did said work and improvements, the same being as follows, to-wit: Repair of access road and existing roads on mining claims. Filled in 4 washed out areas. Equipment used was a CAT 930 rubber tired loader and Kenworth Truck and Low Boy Tractor. General cleanup of claims.

RECEIVED  
CLERK OF SUPERIOR COURT  
PHOENIX, ARIZONA  
AUG 27 10 09 AM '91

Cindy Lou Mick

Subscribed and sworn to before me this 16th day of August, A. D. 1991

Marsha P. Lassiter

Notary Public.

(My commission expires 07-31-94)

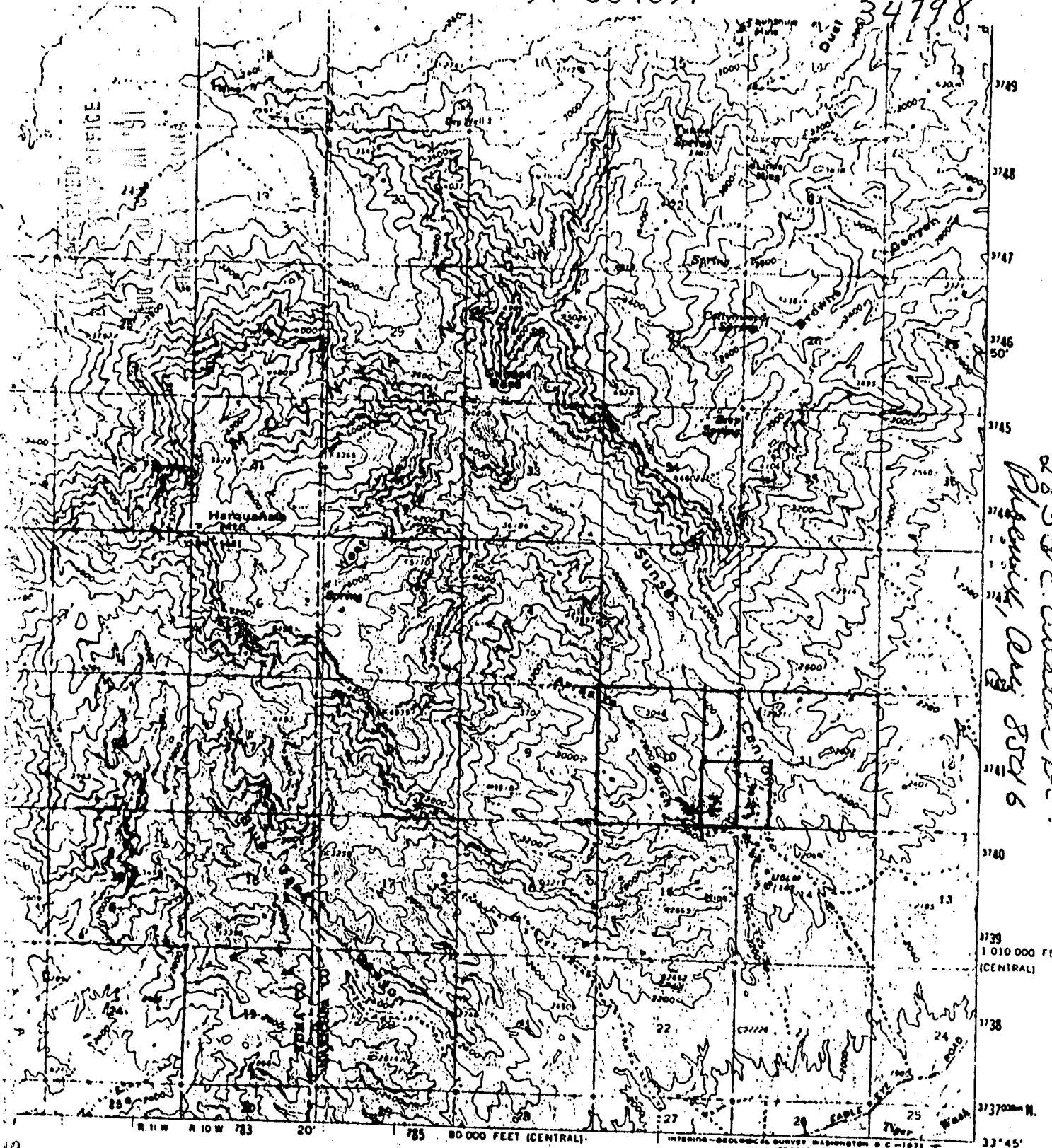
AMC 34796

91 384897


11

34797

34798



*Wally S. Mills*  
*2833 E. Madison St.*  
*Phoenix, Ariz 85016*



40 FEET  
 100 FOOT CONTOURS  
 A LEVEL

T 05N, R 10W  
 SEC. 10 + 11



QUADRANGLE LOCATION

SERIAL # AMC 34796-7-8

ROAD CLASSIFICATION

- Heavy duty —————
- Light duty - - - - -
- Unimproved dirt .....
- U.S. Route □

GLADDEN, ARIZ.  
 N2245-W11315/15

ALL MAPS STANDARD  
 GHA10 80325 OR WASHINGTON, D.C. 20249  
 PRINTED IN AVAIL 5/67



UNITED STATES  
DEPARTMENT OF THE INTERIOR  
BUREAU OF LAND MANAGEMENT

RECEIPT AND ACCOUNTING ADVICE

NO. 1666374  
LH/AZ 08/22/91

04

Subject: AFFIDAVITS OF ASSESSMENT WORK (3) 1 9 12 15.00

Applicant: CINDY LOU MICK  
2833 E. AVALON DR.  
PHOENIX, AZ. 85016 SAME-CASH

Remitter:

Assignor:

LEASE MANAGEMENT DATA  NEW  UPDATE  PAYMENT

ORIGINAL SERIAL NO.	ASG.	TYPE	ST.	CTY.	FUND SYMBOL	ACRES/UNITS	RATE
AMC34796-8 HARQUAHALA		1-3					

AMOUNT	ANV. DATE	EXP. DATE	BILL CYC.	S/C	DISTRICT	NEXT BILL	MISC. DATA	U of M	ACTUAL UNITS

ASSIGNMENT SERIAL NO.	ASG.	TYPE	ST.	CTY.	FUND SYMBOL	ACRES/UNITS	RATE

AMOUNT	ANV. DATE	EXP. DATE	BILL CYC.	S/C	DISTRICT	NEXT BILL	MISC. DATA	U of M	ACTUAL UNITS

APPLY REMITTANCE

ACTION	FUND SYMBOL	CTY.	AMOUNT
FILING FEE			
RENTAL			
UNEARNED			
REFUND			
TOTAL			
AMOUNT DUE			

Remarks:

*ack. file*

BY:

DATE:

- Lease in Escrow?
- KGS? Of Interest?
- Auto Escalates? Operating Rights?
- Auto Renew? Operator
- Bond Filed?

FOR MMS USE ONLY

BILLEE NUMBER	FOREST REFUGE
OCS SECTION CODE	

WHEN RECORDED MAIL TO:

88

L

RECORDED IN OFFICIAL RECORDS OF MARICOPA COUNTY, ARIZONA		
AUG 19 1991 - 10 00		
HELEN PURCELL, County Recorder		
FEE	PGS	BM
1500	4	

91 384897

OFF LABOR (AL)  
THIS SPACE IS RESERVED FOR RECORDING  
INFORMATION

RECEIVED  
 B.L.M. AZ STATE OFFICE  
 AUG 22 10 04 AM '91  
 PHOENIX, ARIZONA

PAGES OF THIS DOCUMENT  
 WILL NOT REPRODUCE ON FILM



AFF LABOR (AL)

# Affidavit of Labor Performed and Improvements Made

RECORDED IN OFFICIAL RECORDS  
OF MARICOPA COUNTY, ARIZONA  
AUG 8 '90 -2 00  
HELEN PURCELL, County Recorder  
FEE 15 - PGS 2 HL  
20 356311

STATE OF ARIZONA, }  
County of...Maricopa.....} ss.

249

.....Cindy Lou Mick.....being duly sworn, deposes and says that he is a citizen of the United States and more than twenty-one years of age, and resides at Phoenix in Maricopa County, State of Arizona, and is personally acquainted with the mining claim known as Harquahala Lime #1-2-3 ✓

.....AMC 34796 thru AMC 34798.....  
mining claim, situate in Elsworth Mining District, County of Maricopa, State of Arizona, the location notice of which is recorded in the office of the County Recorder of said County, in Book 2862 of Records of Mines, at page 403; that between the 1st day of September, A. D. 19 89, and the 3rd & 4th day of August, A. D. 19 90, at least \$500.00

.....Five Hundred.....dollars worth of work and improvements were done and performed upon said claim\$ not including the location work of said claim. Such work and improvements were made by and at the expense of Dunbar Stone Company of Ash Fork, Arizona

owner of said claim for the purpose of complying with the laws of the United States pertaining to assessment of annual work, and Dean Officer

.....were the men employed by said owner.....and who labored upon said claim, did said work and improvements, the same being as follows, to-wit: Repair of access road and existing roads on mining claims and filled in washed out areas using Caterpillar Crawler 930. General cleanup of claims.

RECEIVED  
B.E.H. AZ STATE OFFICE  
AUG 21 10 02 AM 190  
PHOENIX, ARIZONA

Subscribed and sworn to before me this 8<sup>th</sup> day of August A. D. 19 90  
 (My commission expires Nov. 14, 1992)  
 Cindy Lou Mick  
 Notary Public.



THIS PAGE WILL NOT REPRODUCE SATISFACTORILY

90 356311

AMC 34796  
" 34797  
" 34798

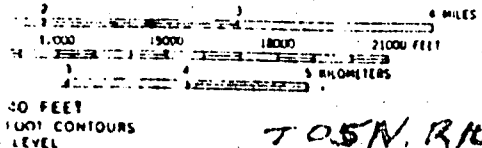
RECEIVED  
BUREAU OF STATE OFFICE  
PHOENIX, ARIZONA

APR 25 1902



2833 E. Queen St.  
Phoenix, Ariz 85016

DKT 13524 R 885



ROAD CLASSIFICATION  
Heavy duty ——— Light duty ———  
Unimproved dirt - - - - -  
□ U.S. Route



T 05 N. R 10 W  
SEC. 10 + 11

Marguabola Line #1, #2, #3

GLADDEN, ARIZ.  
N 245 - W 11315/15

SERIAL # AMC 34796-7-8





# Affidavit of Labor Performed and Improvements Made

398

STATE OF ARIZONA,  
County of Maricopa } ss.

AFF. LABOR (AL)

Cindy Lou Mick

.....being duly sworn, deposes and says that he is a citizen of the United States and more than twenty-one years of age, and resides at Phoenix in Maricopa County, State of Arizona, and is personally acquainted with the mining claim known as Harquahala Lime #1-2-3 ✓  
AMC 34796 thru AMC 34798 ✓

.....mining claim, situate in Elsworth Mining District, County of Maricopa, State of Arizona, the location notice of which is recorded in the office of the County Recorder of said County, in Book 2862 of Records of Mines, at page 403; that between the 1st day of September, A. D. 1988, and the 24 thru 28th day of July, A. D. 1989, at least \$1,000.00 One Thousand

.....dollars worth of work and improvements were done and performed upon said claim, not including the location work of said claim. Such work and improvements were made by and at the expense of Dunbar Stone Company of Ash Fork, Arizona

lessee owner..... of said claim for the purpose of complying with the laws of the United States pertaining to assessment of annual work, and Manuel Mejia & Paul Francis

.....were the men employed by said owner.....and who labored upon said claim, did said work and improvements, the same being as follows, to-wit: Rebuilding and widening existing roads filled in washed out areas using Caterpillar 951-C Crawler Tractor & general improvement of claims.

RECORDED IN OFFICIAL RECORDS OF MARICOPA COUNTY, ARIZONA  
AUG 9 1989 4:30  
HELEN PURCELL, County Recorder  
FEE 15.00 PGS 2

RECEIVED  
BLM. AZ STATE OFFICE  
AUG 11 1 22 PM '89

RECEIVED  
BLM. AZ STATE OFFICE  
AUG 21 3 21 PM '89

Subscribed and sworn to before me this 7th day of August, A. D. 1989

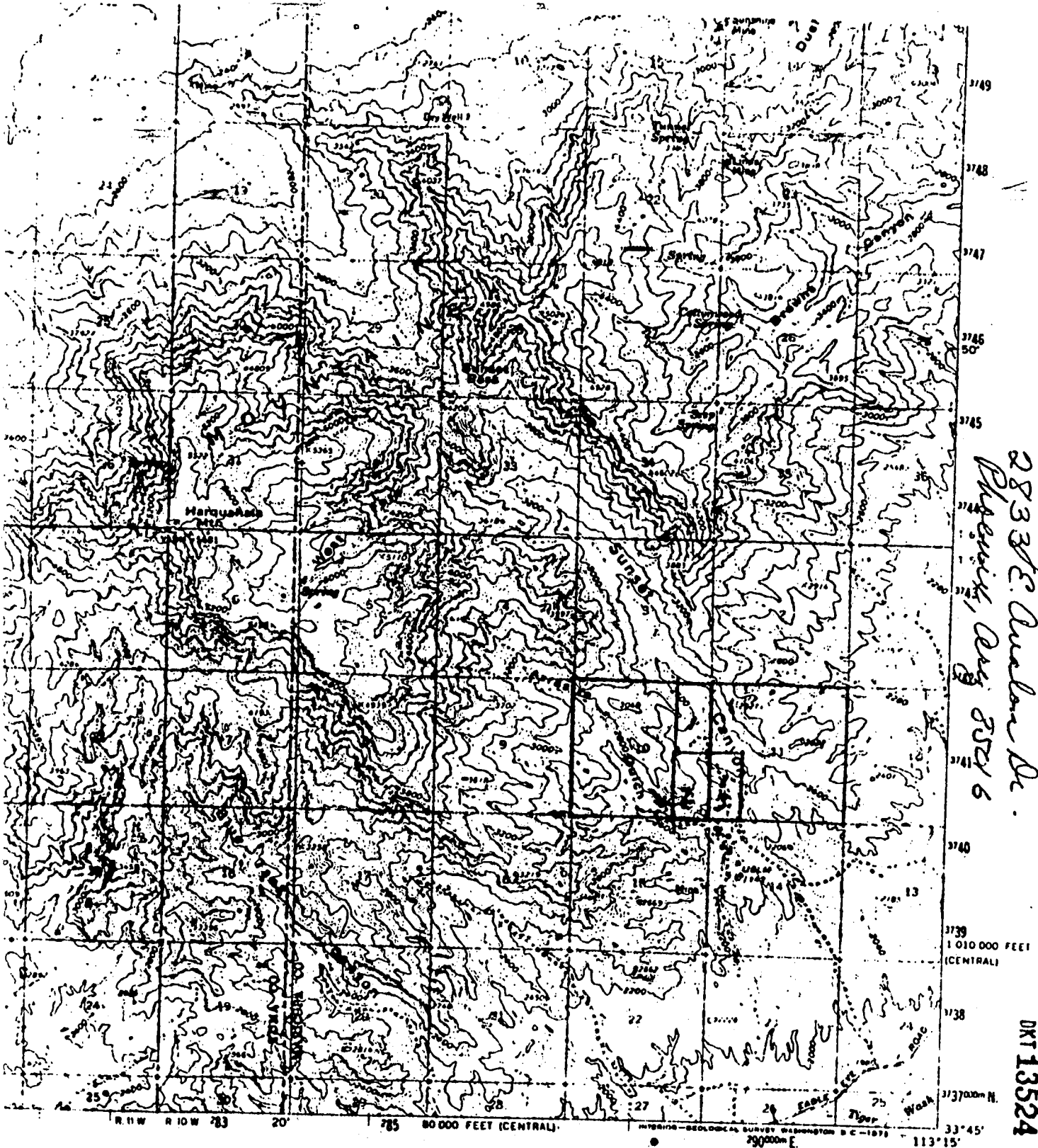
(My commission expires 3/23/91)

x Cindy Lou Mick  
Done J. Mallock  
Notary Public.




THIS PAGE WILL NOT  
REPRODUCE SATISFACTORILY

AMC 34796 thru 34797  
89 3687.14 AMC 34798



*Cinderella Muck*  
*2833 E. Quaker Dr.*  
*Phoenix, Ariz 85016*

ORT 13524 N 885  
BIG HORN



3 FEET  
HOT CONTOURS  
EVEL

*T 05N, R 10W*  
*SEC. 10 + 11*



QUADRANGLE LOCATION

*Marquahala Line #1, #2, #3*

*S E R I A L 1 1 1 A M O D U M 1*

ROAD CLASSIFICATION

- Heavy duty
- Light duty
- Unimproved dirt
- U. S. Route

GLADDEN, ARIZ.



UNITED STATES  
DEPARTMENT OF THE INTERIOR  
BUREAU OF LAND MANAGEMENT

RECEIPT AND ACCOUNTING ADVICE

NO. 1566733

*ok*

Subject: AFFIDAVITS OF LABOR (3) SGM/AZ 08-21-89 1 16 12 15.00  
 Applicant: CINDY LOU MICK  
 2833 E. AVALON DR.,  
 PHOENIX, AZ 85016

SAME - CASH

Remitter:

Assignor:

LEASE MANAGEMENT DATA									
ORIGINAL SERIAL NO.	ASG.	TYPE	ST.	CTY.	FUND SYMBOL			ACRES/UNITS	RATE
AMC 34796-34798, MARQUAHALA LIME #1-3									

AMOUNT	ANV. DATE	EXP. DATE	BILL CYC.	S/C	DISTRICT	NEXT BILL	MISC. DATA	U of M	ACTUAL UNITS

ASSIGNMENT SERIAL NO.	ASG.	TYPE	ST.	CTY.	FUND SYMBOL			ACRES/UNITS	RATE

AMOUNT	ANV. DATE	EXP. DATE	BILL CYC.	S/C	DISTRICT	NEXT BILL	MISC. DATA	U of M	ACTUAL UNITS

APPLY REMITTANCE			
ACTION	FUND SYMBOL	CTY.	AMOUNT
FILING FEE			
RENTAL			
UNEARNED			
REFUND			
TOTAL			
AMOUNT DUE			

Remarks:

*Acknowledged sgm*

BY: \_\_\_\_\_ DATE: \_\_\_\_\_

Lease in Escrow?  
 KGS? Of Interest?  
 Auto Escalates? Operating Rights?  
 Auto Renew? Operator  
 Bond Filed?

FOR MMS USE ONLY		
BILLEE	NUMBER	FOREST REFUGE
OCS SECTION		
CODE		

# Affidavit of Labor Performed and Improvements Made

AFF LABOR (AL)

88 178269

STATE OF ARIZONA, }  
County of Maricopa- } ss.

Cindy Lou Mick being duly sworn, deposes and

says that he is a citizen of the United States and more than twenty-one years of age, and resides at Phoenix in Maricopa County, State of Arizona, and is personally acquainted with the mining claim known as Harquahala Lime #1-2-3 AMC 34796 thru AMC 34798

mining claim, situate in Elsworth Mining District, County of Maricopa, State of Arizona, the location notice of which

is recorded in the office of the County Recorder of said County, in Book 2862 of Records of Mines, at page 402; that between the 1st day of September, A. D. 1987,

and the 25 thru 29th day of March, A. D. 1988, at least \$1,200.00 One Thousand Two Hundred

dollars worth of work and improvements were done and performed upon said claim, not including the location work of said claim. Such work and improvements were made by and at the expense of Dunbar Stone Company of Ash Fork, Arizona - Operator

owner of said claim for the purpose of complying with the laws of the United States pertaining to assessment of annual work, and Manuel Mejia, George Flores, Richard Jackson & Dean Officer

were the men employed by said owner and who labored upon said claim, did said work and improvements, the same being as follows, to-wit: Quarry development, Road repair on existing roads & general cleanup of claims.

RECEIVED  
S.L.M. AZ STATE OFFICE  
MAY 2 3 16 PM '88  
PHOENIX, ARIZONA

RECORDED IN OFFICIAL RECORDS  
OF MARICOPA COUNTY, ARIZONA  
APR 13 1988 12 00  
KEITH POLETIS, County Recorder  
FEE \$ T.N.  
PGS 3

Subscribed and sworn to before me this 14 day of April, A. D. 1988

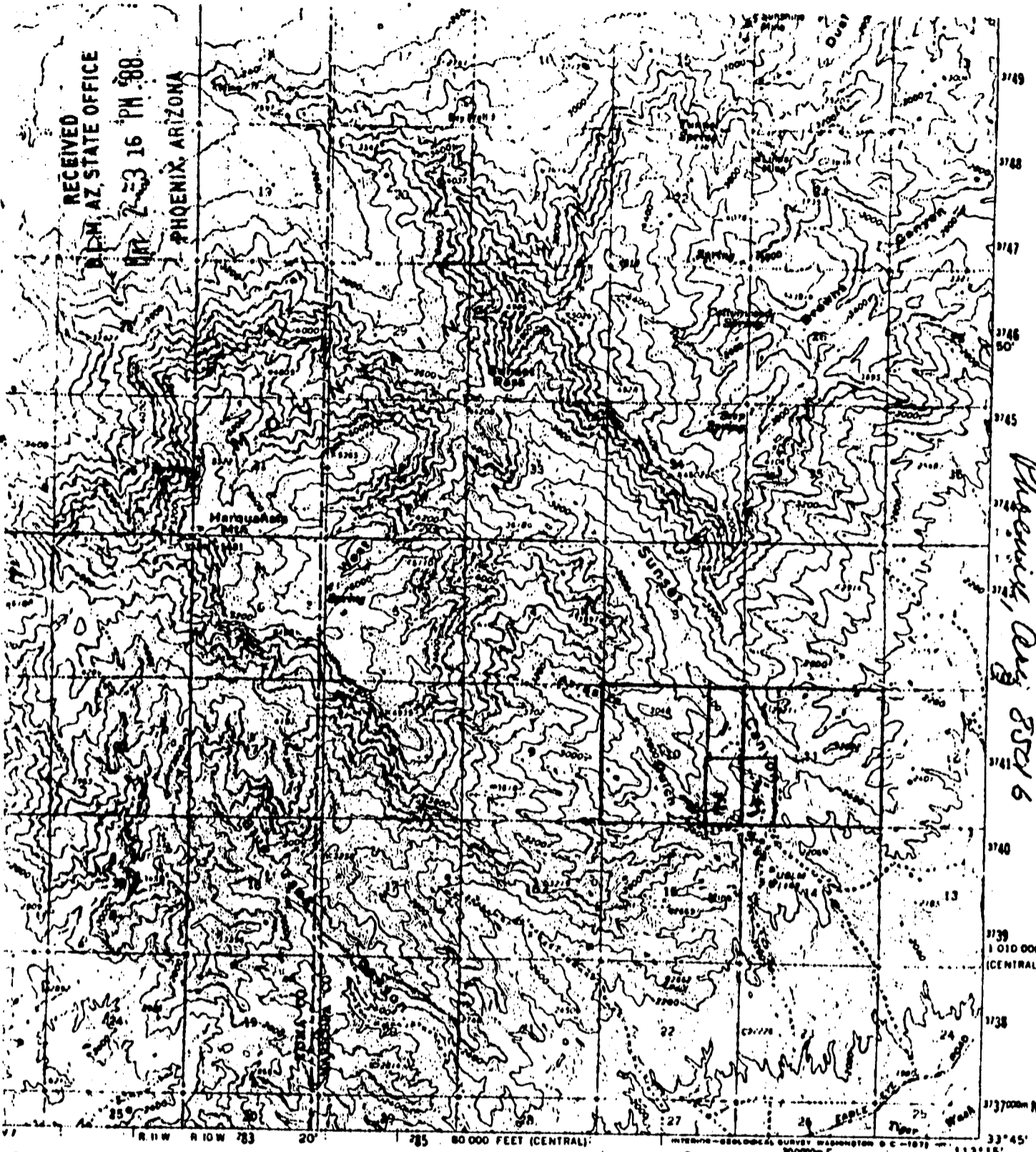
Cindy Lou Mick  
Dore J. Moller  
Notary Public

(My commission expires 3/23/91)




RECEIVED  
BLM, AZ STATE OFFICE  
MAY 23 16 PM '88

PHOENIX, ARIZONA



*2833 E. Avalon Dr.  
Phoenix, Ariz 85016*

DKT 13524 P 885



40 FEET  
100 FOOT CONTOURS  
A LEVEL

ROAD CLASSIFICATION

- Heavy duty —————
- Light duty - - - - -
- Unimproved dirt .....
  - U.S. Route



QUADRANGLE LOCATION

*705N. R10W  
SEC. 10 + 11*

*Harguachola Line #1, #2, #3*

GLADDEN, ARIZ.

SERIAL # *AMC 34796-7-8*

ALLIANCE STANDARD  
COLORADO 80225 OR WASHINGTON, D. C. 20242  
STANDARD IS AVAILABLE ON RE...

# Affidavit of Labor Performed Improvements Made

FILED IN OFFICIAL RECORDS  
OF MARICOPA COUNTY, ARIZONA  
JUN 8 1987-4 00  
KEITH POLETIS County Recorder  
FEE 5.00  
87 361814

STATE OF ARIZONA,  
County of Maricopa } ss.

AFF LABOR (AL)

Cindy Lou Mick

being duly sworn, deposes and

says that she is a citizen of the United States and more than twenty-one years of age, and resides at Phoenix in Maricopa County, State of Arizona, and is personally acquainted with the mining claim known as Harquahala Lime #1-2-3 AMC 34796 thru AMC 34798

mining claim, situate in Elsworth Mining District, County of Maricopa, State of Arizona, the location notice of which is recorded in the office of the County Recorder of said County, in Book 2862 of Records of Mines, at page 403, that between the 1st day of September, A. D. 1986, and the 18th day of March, A. D. 1987, at least \$300.00

Three Hundred dollars worth of work and improvements were done and performed upon said claim, not including the location work of said claim. Such work and improvements were made by and at the expense of Dunbar Stone Company of Ash Fork, Arizona - Jerry Dunbar, President & 4 employees, operator & Cindy Lou Mick, owner of said claim for the purpose of complying with the laws of the United States pertaining to assessment of annual work, and Jerry Dunbar, Manuel Mejia, Paulino Osorto, Carmelo Prado & Jesus Garcia Duarte

were the men employed by said owner and who labored upon said claim, did said work and improvements, the same being as follows, to-wit: Removed rock from stock pile, filled in washed out areas in existing main road, removed large boulders in process of widening three different areas on property & general cleanup and improvements of claims.

RECEIVED  
D.L.M. AZ STATE OFFICE  
1987 JUN 14 PM 3 24  
PHOENIX ARIZONA

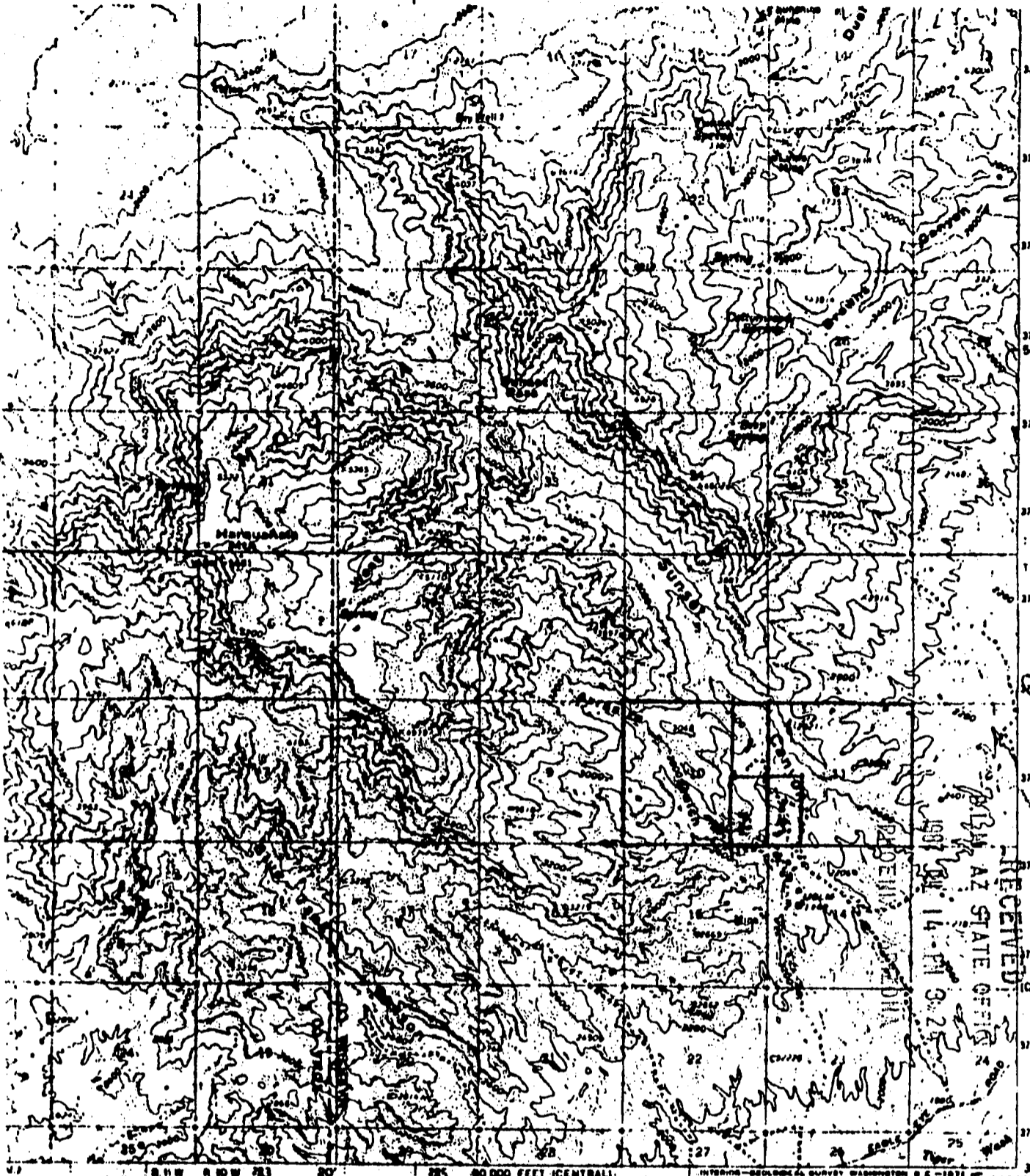
Subscribed and sworn to before me this 5th day of June A. D. 1987

(My commission expires 10/3/87)

*Cindy Lou Mick*  
*Dore J. Galewood*

Notary Public.

ENTERED IN COMPUTER




*Handwritten:* 2833 E. Quolan Dr. Phoenix, Ariz 85016

RECEIVED  
AZ STATE OFFICE  
1997 JUN 14 PM 3:25

300 000 FEET (CENTRAL)

DK13524 N 8855  
1:50,000



1:40 FEET  
1:5000 FEET  
1:6300 FEET  
1:7600 FEET  
1:9000 FEET  
1:10,500 FEET  
1:12,000 FEET  
1:13,500 FEET  
1:15,000 FEET  
1:16,500 FEET  
1:18,000 FEET  
1:20,000 FEET  
1:22,500 FEET  
1:25,000 FEET  
1:27,000 FEET  
1:30,000 FEET  
1:33,000 FEET  
1:36,000 FEET  
1:40,000 FEET  
1:45,000 FEET  
1:50,000 FEET  
1:55,000 FEET  
1:60,000 FEET  
1:65,000 FEET  
1:70,000 FEET  
1:75,000 FEET  
1:80,000 FEET  
1:85,000 FEET  
1:90,000 FEET  
1:95,000 FEET  
1:100,000 FEET

ROAD CLASSIFICATION  
Heavy duty ——— Light duty ———  
Unimproved dirt .....  
U.S. Route □

*Handwritten:* T 05N. R 10W  
SEC. 10 + 11



*Handwritten:* Marquabala lines #1, #2, #3

SERIAL # AMC 34796-7-8

OLADDEN, ARIZ.  
N 345 - W 11315/15

U.S. GOVERNMENT PRINTING OFFICE: 1961 O - 511,111  
GPO: 1961 O - 511,111



# Affidavit of Labor Performed and Improvements Made

34796 SR

STATE OF ARIZONA, }  
County of Maricopa } ss.

AFF LABOR (AL)

Cindy Lou Mick

being duly sworn, deposes and says that she is a citizen of the United States and more than twenty-one years of age, and resides at Phoenix in Maricopa County, State of Arizona, and is personally acquainted with the mining claim known as Harquahala Lime # 1-2-3

AMC 34796 thru AMC 34798

mining claim, situate in Elsworth

Mining District, County of Maricopa, State of Arizona, the location notice of which is recorded in the office of the County Recorder of said County, in Book 2862 of Records of

Mines, at page 403; that between the 1st day of September, A. D. 1984, and the 14th day of July, A. D. 1985, at least \$600.00

Six Hundred

dollars worth of work and improvements were done and performed upon said claim, not including the location work of said claim. Such work and improvements were made by and at the expense of Cindy Lou Mick

owner of said claim for the purpose of complying with the laws of the United States pertaining to assessment of annual work, and George & Ron Christofferson  
Henry Pelham & Larry Smith

were the men employed by said owner and who labored upon said claim, did said work and improvements, the same being as follows, to-wit: Widen and rebuilt roads,  
mined 12 tons and removed large boulders and general improvement  
of claims.

Recorded in official records of Maricopa County, Arizona  
DATE JUL 22 1985 - 12 OEE 5.00 PGS 2  
KEITH POLETIS, COUNTY RECORDER R.N.

RECEIVED  
B.L.M. AZ STATE OFFICE  
AUG 01 1985  
7:45 A.M.  
PHOENIX, ARIZONA

Subscribed and sworn to before me this 19th day of July, A. D. 1985  
My Commission Expires Aug. 27, 1988  
(My commission expires \_\_\_\_\_)  
Cindy Lou Mick  
Lee Anne Sutton  
Notary Public.

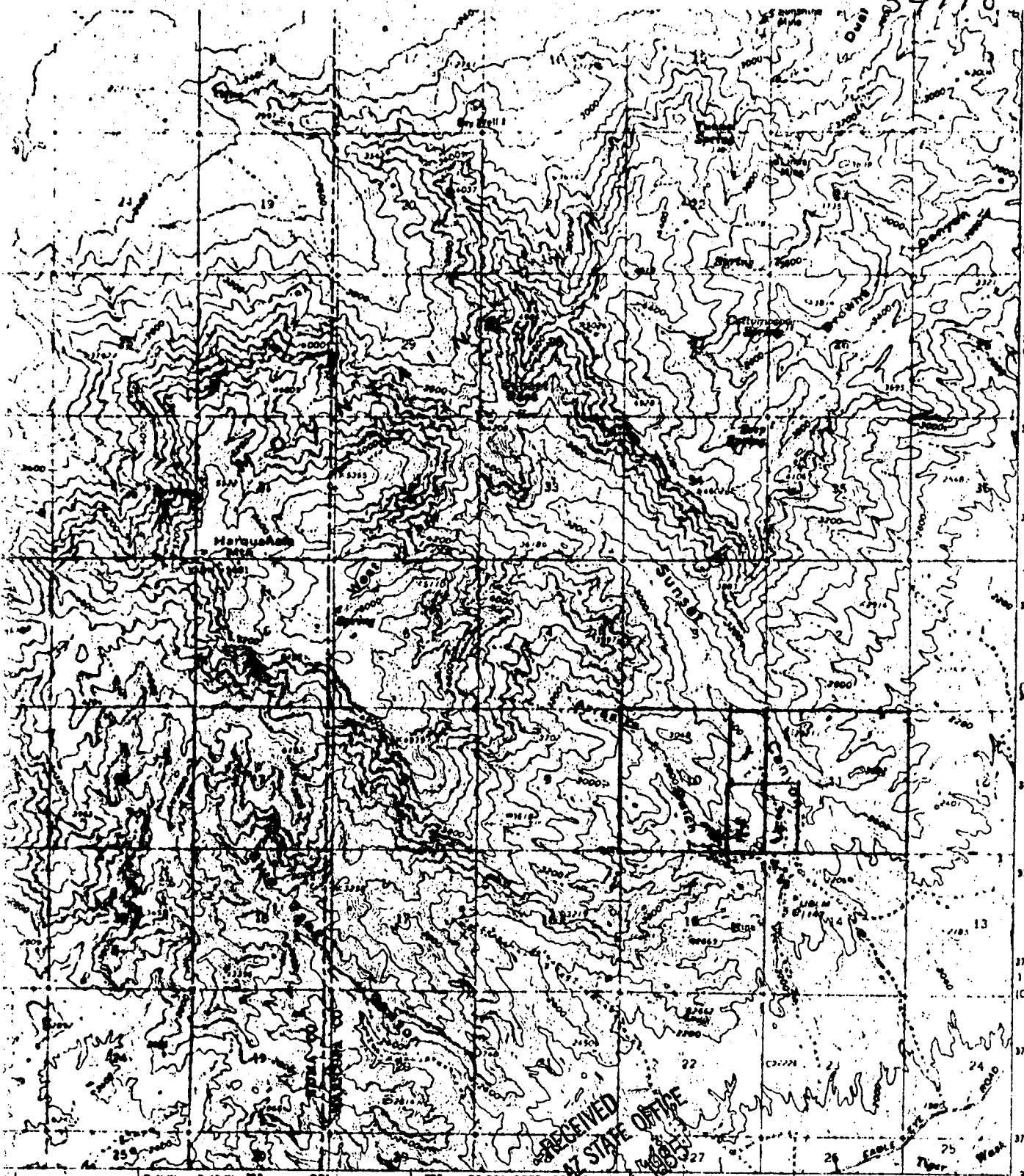


THIS PAGE WILL NOT REPRODUCE SATISFACTORILY

850338161

11 MC

34797  
34798



Handwritten notes on the right side of the map: "Marilyn on 2833 E. Avalon Dr. Phoenix, Ariz 85016"

1 010 000 FEET (CENTRAL)

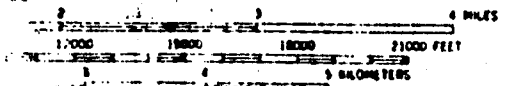
DKT 13524 N 885

RECEIVED  
B.I.M. STATE OFFICE  
AUG 01 1963  
7:45 A.M.  
PHOENIX, ARIZONA

ROAD CLASSIFICATION

Light duty  
Unimproved dirt

U.S. Route



50 FEET  
FOOT CONTOURS  
LEVEL

T 05N, R 10W  
SEC. 10 + 11



QUADRANGLE LOCATION

Harguabala Lime #1, #2, #3

GLADDEN, ARIZ.

L # AMC 34796-7-8

ALL IN ACCORDANCE WITH THE NATIONAL MAP ACT OF 1947  
GPO: 1961 O - 347-115

1961



Return To: Miss Cindy Lou Mick  
2833 E. Avalon Drive  
Phoenix, AZ 85016

34796

84 314340

### Affidavit of Labor Performed and Improvements Made

STATE OF ARIZONA, }  
County of Maricopa } ss.  
Cindy Lou Mick

THE LABOR (PL)

being duly sworn, deposes and says that she is a citizen of the United States and more than twenty-one years of age, and resides at Phoenix in Maricopa County, State of Arizona, and is personally acquainted with the mining claim known as Harquahala LIME # 1-2-3  
AMC 34796 thru AMC 34798

PC

mining claim, situate in Elsworth Mining District, County of Maricopa, State of Arizona, the location notice of which is recorded in the office of the County Recorder of said County, in Book 2862 of Records of Mines, at page 403; that between the 1st day of September, A. D. 1983, and the 15th day of July, A. D. 1984, at least \$300.00

Three Hundred dollars worth of work and improvements were done and performed upon said claim, not including the location work of said claim. Such work and improvements were made by and at the expense of Cindy Lou Mick

owner of said claim for the purpose of complying with the laws of the United States pertaining to assessment of annual work, and George Christofferson & Ron Christofferson

were the men employed by said owner and who labored upon said claim, did said work and improvements, the same being as follows, to-wit: Rebuilding existing roadway, filling in washed out areas, removing large boulders in process of widening area and general improvement of claims.

RECORDED IN OFFICIAL RECORDS OF MARICOPA COUNTY, ARIZONA  
JUL 19 1984 - 9 15  
BILL HENRY, COUNTY RECORDER  
FFS 50 PGS 2 D.L.

RECEIVED  
B.L.M. AZ STATE OFFICE  
AUG 03 1984  
7:40 A.M.  
PHOENIX, ARIZONA

Cindy Lou Mick

Subscribed and sworn to before me this 18 day of July A. D. 1984

OFFICIAL SEAL  
NORMA GILL  
(My commission expires 5/31/85)  
MARICOPA COUNTY  
My Commission Expires 5/31/85

Notary Public.



RECEIVED  
B.L.M. AZ STATE OFFICE

AUG 03 1984

7:45 A.M.  
PHOENIX, ARIZONA

AMC 34796  
34797  
34798

THIS PAGE WILL NOT REPRODUCE SATISFACTORILY 84 314340



*County Road 1112  
2833 E. Quaker Dr.  
Phoenix, Ariz 85046*

MT 13524 R 095

Scale bar: 0 100 200 300 400 500 FEET

ROAD CLASSIFICATION

Primary \_\_\_\_\_ Light \_\_\_\_\_  
Unimproved or \_\_\_\_\_

40 FEET  
ROAD CORNER  
1:50,000

TOWN, RANGE  
Sec. 10 + 11



*Maryvale Line 1, 2, 3*

U.S. GOVERNMENT PRINTING OFFICE: 1975 O 272-004

SERIAL # AMC 34796-7-8

GLADEN, ARIZ  
1980-1121610

Return To:  
~~Miss Cindy Lou Mick~~  
2833 E. Avalon Dr  
Phoenix, AZ 85016

RECEIVED  
STATE OFFICE  
D.L.M. 07.04.1983

34796

# Affidavit of Labor Performed and Improvements Made

83 226041

*Updated by gwo*

STATE OF ARIZONA,  
County of Maricopa } ss.

07.45 A.M.  
PHOENIX, ARIZONA OFF. LABOR (AJ)

Cindy Lou Mick ..... being duly sworn, deposes and

says that she is a citizen of the United States and more than twenty-one years of age, and resides at Phoenix in Maricopa County, State of Arizona, and is personally acquainted with the mining claim known as Harquahala Lime # 1-2-3

AMC 34796 thru AMC 34798

mining claim, situate in Elsworth

Mining District, County of Maricopa, State of Arizona, the location notice of which

is recorded in the office of the County Recorder of said County, in Book 2862 of Records of Mines, at page 403; that between the 1st day of September, A. D. 1982,

and the 6th day of June, A. D. 1983, at least \$300.00

Three Hundred dollars worth of work and improvements were done and performed upon said claim, not including the location work of said claim. Such work and improvements were made by and at the expense of Cindy Lou Mick

owner..... of said claim for the purpose of complying with the laws of the United States pertaining to assessment of annual work, and George Christofferson & Ron Christofferson

were the men employed by said owner..... and who labored upon said claim, did said work and improvements, the same being as follows, to-wit: Rebuilding existing roadway, filling in washed out areas, widening of road, stockpiling, repairing of gateway, and general improvement of claims.

RECORDED IN OFFICIAL RECORDS  
OF MARICOPA COUNTY, ARIZONA  
JUN 13 '83 - 10 30  
BILL HENRY, COUNTY RECORDER  
FEE 5.00 PGS 2

Subscribed and sworn to before me this 10th day of June, A. D. 1983  
Cindy Lou Mick  
Susan J. Gille

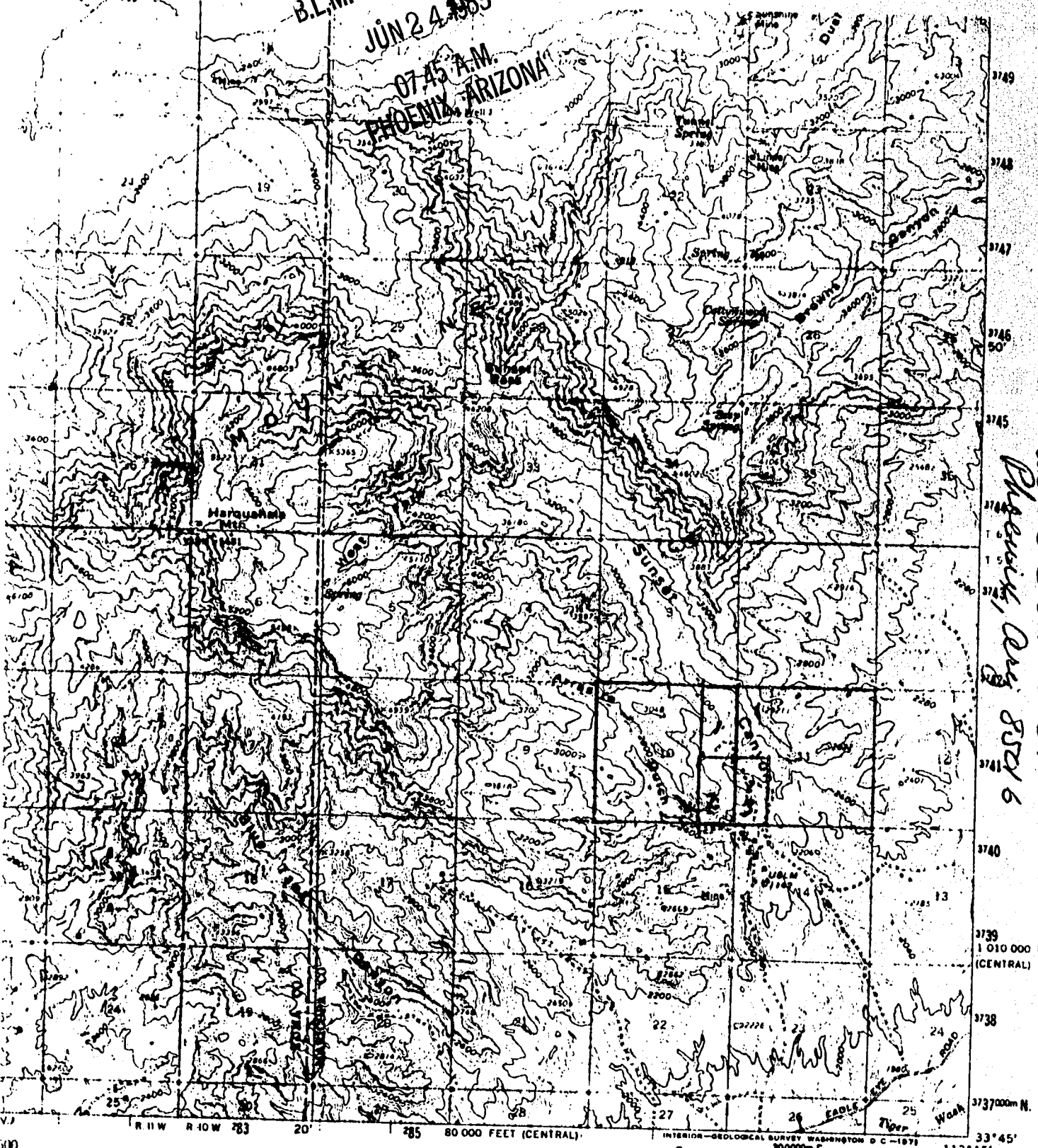
(My commission expires.....)  
My Commission Expires Mar. 23, 1987

Notary Public.


83 226041

RECEIVED  
B.L.M. AZ STATE OFFICE  
JUN 24 1983

0745 A.M.  
PHOENIX, ARIZONA



*Handwritten:*  
Codyson 11111  
2833 E. Queen St.  
Phoenix, Ariz 85016



1:25000  
10 FOOT CONTOURS  
A LEVEL

*Handwritten:*  
T 05N, R 10W  
SEC. 10 + 11



QUADRANGLE LOCATION

*Handwritten:* Harguahola Linc #1, #2, #3

ROAD CLASSIFICATION

- Heavy duty —————
- Light-duty - - - - -
- Unimproved dirt ..... (dotted line)
- U.S. Route □ (square symbol)

FOR ACCURACY STANDARDS,  
NAD 83 OR WASHINGTON, D.C. 20242  
CONTACT BLM FOR MORE INFORMATION

SERIAL # AMC 34796-7-X

GLADDEN, ARIZ.  
N 245-W 11315/15

DNT 13524 N 885  
*(BIG HORNS)*



Cindy Mick  
2833 E. Avalon Dr  
Phoenix, Arizona  
85016



Bureau of Land Management  
2400 Valley Bank Center  
Phoenix, Arizona

85073

August 30, 1982

To Whom It May Concern:

The enclosed is a copy of the Affidavit of Performance of Annual Work for 1981-1982. I'm sorry, but this copy didn't come out very clearly. I've already brought a copy up to your office that was just notarized and not recorded so I'm sending you this copy with the docket and page numbers as you requested that has been recorded.

Sincerely,

*Cindy Lou Mick*

Cindy Lou Mick

2833 E. Avalon Dr.  
Phoenix, AZ 85016

AMC 34796 Thru  
AMC 34798 (952)

RECEIVED  
B.L.M. AZ STATE OFFICE  
AUG 31 1982  
07.45 A.M.  
PHOENIX, ARIZONA



STATE OF ARIZONA, } I hereby certify that the within instrument was filed and recorded  
County of MARICOPA } ss. AUG 16 1982-115, 1982, at \_\_\_\_\_ M.  
In Docket No. 16222, Page 762-763, at the request of X Mick

Fee No.: 256339

*Updated  
begs.*

When recorded mail to:  
Miss Cindy Lou Mick  
2833 East Avalon Drive  
Phoenix, AZ 85016

Witness my hand and official seal.  
GILL HENRY  
County Recorder

AFF LABOR (AD)

By D. LIEBLER  
Deputy Recorder

Fee: \$ 5.00

### AFFIDAVIT OF PERFORMANCE OF ANNUAL WORK

State of Arizona }  
County of Maricopa } ss

Serial Number AMC 34796  
Thru AMC 34798 (952)

RECEIVED  
B.L.M. AZ STATE OFFICE  
AUG 31 1982  
07.45 A.M.  
PHOENIX, ARIZONA

1. Cindy Lou Mick Name  
2833 East Avalon Drive Address  
Phoenix City Arizona State 85016 Zip

being duly sworn according to law deposes and says that they are a citizen of the United States more than eighteen years of age and that all of the facts set forth in this affidavit are true and correct according to the best of their knowledge, information and belief.

2. That they are personally acquainted with the mining claim named Harcuabala Lime #1-2-3 situate in the Elsworth Mining District, Maricopa County, Arizona, the location of which is recorded in the office of the County Recorder of that County in Book 2862, Page 402-403-404. Notice of location is posted in Section 10 - 11, Township 5 N, Range 10 W, G&SRB&M.

3. That between the dates of September 1, 1981 and August 12, 1982 at least Seven Hundred Dollars (\$ 700.00) dollars worth of work and improvements were done and performed upon this claim not including location work.

4. The work and improvements were made by and at the expense of Cindy Lou Mick, owners of the mine for the purpose of complying with the laws of the United States pertaining to assessments or annual work.

5. \_\_\_\_\_ were the names of the persons employed by the owner who labored to do the work and improvements.

6. The work and improvements done were Hand sorting, building and landscape stone from stockpiles, Hauling into Phoenix and vicinity and marketing 90 tons for building products and repairing roadway in washed out areas.

Dated 8/16/82 x Cindy Lou Mick Signature

Subscribed to and sworn before me, a Notary Public, this 16 day of August 1982, by Cindy Lou Mick

My Commission expires \_\_\_\_\_  
Dorothy A. Esteban  
Notary Public



Miss Cindy Lou Mick  
2833 E. Avalon Drive  
Phoenix, AZ 85016

Bureau of Land Management  
2400 Valley Bank Center  
Phoenix, AZ 85073



1982



STATE OF ARIZONA, } ss. I hereby certify that the within instrument was filed and recorded  
County of \_\_\_\_\_, 19\_\_\_\_, at \_\_\_\_\_ M.  
In Docket No. \_\_\_\_\_, Page \_\_\_\_\_, at the request of \_\_\_\_\_

Fee No.:

ARIZONA STATE OFFICE  
BU. LAND MANAGEMENT  
AUG 16 1982  
7:45 A.M.  
PHOENIX, ARIZONA

When recorded mail to:  
Miss Cindy Lou Mick  
2833 East Avalon Drive  
Phoenix, AZ 85016

Witness my hand and official seal.

County Recorder

By \_\_\_\_\_  
Deputy Recorder

## AFFIDAVIT OF PERFORMANCE OF ANNUAL WORK

Serial Number AMC 34796  
Thru AMC 34798 (952)

State of Arizona }  
County of Maricopa } ss

*4 dotted  
kfw*

1. Cindy Lou Mick Name  
2833 East Avalon Drive  
Address  
Phoenix Arizona 85016  
City State Zip

being duly sworn according to law deposes and says that they are a citizen of the United States more than eighteen years of age and that all of the facts set forth in this affidavit are true and correct according to the best of their knowledge, information and belief.

2. That they are personally acquainted with the mining claim named Harcuahala Lime  
#1-2-3 situate in the Elsworth Mining District,  
Maricopa County, Arizona, the location of which is recorded in the office of  
the County Recorder of that County in Book 2862, Page 402-403-404. Notice of  
location is posted in Section 10 - 11, Township 5 N, Range 10 W, G&SRB&M.

3. That between the dates of September 1, 1981 and August 12, 1982  
at least Seven Hundred Dollars (\$ 700.00)  
dollars worth of work and improvements were done and performed upon this claim not including  
location work.

4. The work and improvements were made by and at the expense of Cindy Lou Mick  
owners of the mine for the  
purpose of complying with the laws of the United States pertaining to assessments or annual work.

5. \_\_\_\_\_  
were the names of the persons employed by the owner who labored to do the work and improvements.

6. The work and improvements done were Hand sorting, building and landscape  
stone from stockpiles. Hauling into Phoenix and vicinity and  
marketing 90 tons for building products and repairing roadway  
in washed out areas.

Dated 8/16/82 x Cindy Lou Mick  
Signature

Subscribed to and sworn before me, a Notary Public, this 16 day of August,  
19 82, by ~~Robert A. Eastman~~ Cindy Lou Mick

My Commission expires March 10, 1988 Robert A. Eastman  
Notary Public



STATE OF ARIZONA, } I hereby certify that the within instrument was filed and recorded  
County of MARICOPA } ss. SEP 11 1981 - 11 00 1981, at \_\_\_\_\_ M.  
In Docket No. 15510, Page 517-518, at the request of Cindy Lou Mick

Fee No.: \_\_\_\_\_  
305711  
AFF LABOR (AL)  
Fee: \$ 3.00

When recorded mail to:  
CINDY LOU MICK  
2833 EAST AVALON DRIVE  
PHOENIX, ARIZ, 85016


Witness my hand and official seal.  
BILL HENRY  
County Recorder  
By M. Leavitt  
Deputy Recorder

### AFFIDAVIT OF PERFORMANCE OF ANNUAL WORK

SERIAL NUMBER AMC 34796  
THRU AMC 34798(952)

State of Arizona }  
County of MARICOPA } ss

1. CINDY LOU MICK Name  
2833 E - AVALON DRIVE Address  
PHOENIX City ARIZONA State 85016 Zip



being duly sworn according to law deposes and says that they are a citizen of the United States more than eighteen years of age and that all of the facts set forth in this affidavit are true and correct according to the best of their knowledge, information and belief.

2. That they are personally acquainted with the mining claim named HARGUHALA LIME # 1-2-3 situate in the ELSWORTH Mining District, MARICOPA County, Arizona, the location of which is recorded in the office of the County Recorder of that County in Book 2862, Page 402-403-404 Notice of location is posted in Section 10+11, Township 5 N, Range 10 W, G&SRB&M.

3. That between the dates of SEPTEMBER 1, 1980 and MAY 1, 1981 at least SIX HUNDRED DOLLARS (\$ 600.00) dollars worth of work and improvements were done and performed upon this claim not including location work.

4. The work and improvements were made by and at the expense of HARGUHALA MARBLE CO. (DAVID A. HANSON - STANLEY NOVAK), owners of the mine for the purpose of complying with the laws of the United States pertaining to assessments or annual work.

5. \_\_\_\_\_  
\_\_\_\_\_ were the names of the persons employed by the owner who labored to do the work and improvements.

6. The work and improvements done were DRILLING - BLASTING + DOZER WORK  
REMOVAL OF MARBLE FOR USE IN BUILDING PRODUCTS

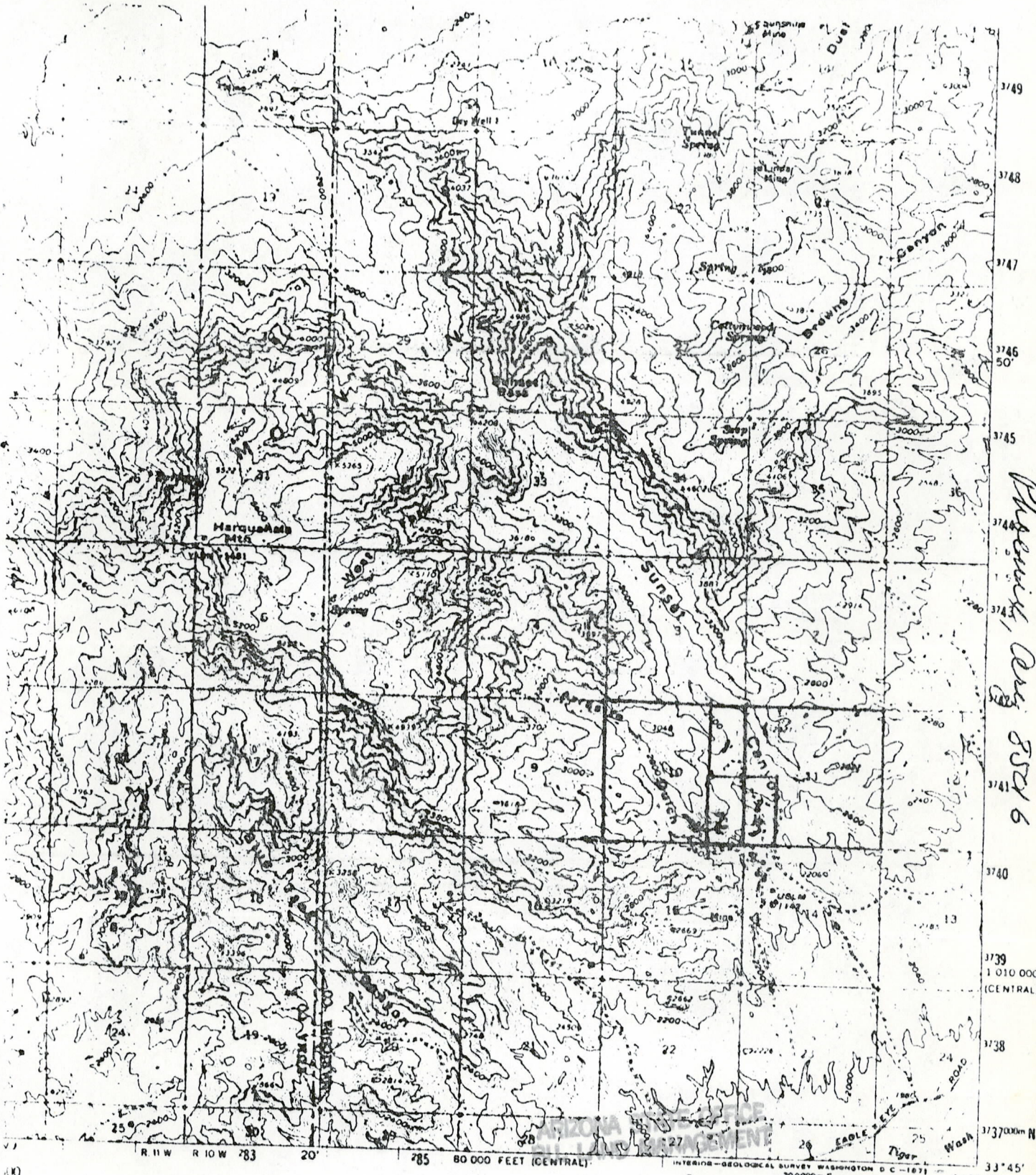
ARIZONA STATE OFFICE  
BU. LAND MANAGEMENT

Dated September 10, 1981 Cindy Lou Mick Signature  
7:45 A.M. PHOENIX, ARIZONA


Subscribed to and sworn before me, a Notary Public, this 10 day of September, 1981, by Cindy Lou Mick.

My Commission expires 6-25-84 Thelma Allain  
Notary Public





*Handwritten note:*  
Looking for ...  
2833 E. Avalon Dr.  
Phoenix, Ariz 85016



40 FEET  
1000 FEET  
1:50,000

*Handwritten:*  
T 05N. R 10W  
SEC. 10 + 11



QUADRANGLE LOCATION

DEC 11 1981  
7:45 A.M.  
PHOENIX, ARIZONA

ROAD CLASSIFICATION

- Heavy duty
- Light duty
- Unimproved dirt
- U.S. Route

*Handwritten:* Harguayola Mine #1, #2, #3

*Handwritten:* SERIAL # AMC 34796-7-8

GLADDEN, ARIZ.  
N 2445-W 11315/15

DRT 15524 N 885



Miss Cindy L. Mick  
2833 E. Avalon Dr.  
Phoenix, Ariz 85016



HELP GOOD  
HELP  
THE HARBOR



Bureau of Land Management  
Arizona State Office  
2400 Valley Bank Center  
Phoenix, Ariz. 85073

DEC 11 1981  
7:45 A.M.  
PHOENIX, ARIZONA

ARIZONA STATE OFFICE  
BU. LAND MANAGEMENT

Public Room



34796 ✓

STATE OF ARIZONA, } I hereby certify that the within instrument was filed and recorded  
County of \_\_\_\_\_ } ss. \_\_\_\_\_, 19\_\_\_\_, at \_\_\_\_\_ M.  
In Docket No. \_\_\_\_\_, Page \_\_\_\_\_, at the request of \_\_\_\_\_

RECEIVED  
BLM AZ STATE OFFICE  
PHOENIX, ARIZONA  
SEP 11 10 35 AM '81  
Fee: \$

When recorded mail to:  
CINDY LOU MICK  
2833 EAST AVALON DRIVE  
PHOENIX, ARIZ, 85016

Witness my hand and official seal.  
\_\_\_\_\_  
County Recorder  
By \_\_\_\_\_  
Deputy Recorder

### AFFIDAVIT OF PERFORMANCE OF ANNUAL WORK

SERIAL NUMBER AMC 34796  
THRU AMC 34798(952)

State of Arizona }  
County of MARICOPA } ss

1. CINDY LOU MICK Name  
2833 E- AVALON DRIVE Address  
PHOENIX ARIZONA 85016  
City State Zip

being duly sworn according to law deposes and says that they are a citizen of the United States more than eighteen years of age and that all of the facts set forth in this affidavit are true and correct according to the best of their knowledge, information and belief.

2. That they are personally acquainted with the mining claim named HARGUHALA LIME  
# 1-2-3 situate in the ELSWORTH Mining District,  
MARICOPA County, Arizona, the location of which is recorded in the office of  
the County Recorder of that County in Book 2862, Page 402-403-404 Notice of  
location is posted in Section 10+11, Township 5 N, Range 10 W, G&SRB&M.

3. That between the dates of SEPTEMBER 1, 1980 and MAY 1, 1981  
at least SIX HUNDRED DOLLARS (\$ 600.00 )  
dollars worth of work and improvements were done and performed upon this claim not including  
location work.

4. The work and improvements were made by and at the expense of HARGUHALA  
MARBLE CO. (DAVID A. HANSON - STANLEY NOVAK, owners of the mine for the  
purpose of complying with the laws of the United States pertaining to assessments or annual work.

5. \_\_\_\_\_  
David A. Hanson  
were the names of the persons employed by the owner who labored to do the work and improvements.

6. The work and improvements done were DRILLING - BLASTING + DOZER WORK  
REMOVAL OF MARBLE FOR USE IN BUILDING PRODUCTS

Dated September 10, 1981 Cindy Lou Mick  
Signature

Subscribed to and sworn before me, a Notary Public, this 10 day of September,  
19 81, by Cindy Lou Mick.

My Commission expires 6-25-84 Helma Allain  
Notary Public



# Affidavit of Labor Performed and Improvements Made

STATE OF ARIZONA,  
County of MARICOPA

SERIAL NUMBER AMC 34796  
SS. THRU AMC 34798 (952)

Cindy Lou Mick being duly sworn, deposes and says that he is a citizen of the United States and more than twenty-one years of age, and resides at 2833 E. AVA in MARICOPA County, State of Arizona, and is personally acquainted with the mining claim known as HARGUHALA Line # 12-3

mining claim, situate in ELSWARTH Mining District, County of MARICOPA, State of Arizona, the location notice of which is recorded in the office of the County Recorder of said County, in Book 2862 of Records of Mines, at page 402-403-404; that between the 1 day of JANUARY, A. D. 1980, and the 1 day of SEPT, A. D. 1980, at least

\$ 8000.00 dollars worth of work and improvements were done and performed upon said claim, not including the location work of said claim. Such work and improvements were made by and at the expense of HARGUHALA MARBLE CO.

owner/lessee of said claims for the purpose of complying with the laws of the United States pertaining to assessment of annual work, and


HARGUHALA MARBLE CO. (DAVID A. HANSON STANLEY NOVAK)

were the men employed by said owner and who labored upon said claim, did said work and improvements, the same being as follows, to-wit:

DRILLING, BLASTING AND REMOVAL OF MARBLE FOR USE IN BUILDING PRODUCTS

REBUILDING EXISTING ROAD INCLUDING INSTALLATION OF CULVERTS

RECEIVED  
B.L.H. AZ STATE OFFICE  
OCT 3 10 41 AM '80  
PHOENIX, ARIZONA



Subscribed and sworn to before me this 29 day of Sept. A. D. 1980

(My commission expires 6-25-84) Thelma Allison Notary Public.

Acknowledged Nov 14 1980 E.A.



RECEIVED  
B. L. M. AZ STATE OFFICE

FEB 22 1979  
10:00 A.M.  
PHOENIX, ARIZONA

# Affidavit of Labor Performed and Improvements Made

296631

STATE OF ARIZONA, }  
County of Maricopa } ss.

AFF LABOR (M)  
34796  
A MC

Cindy Lou Mick being duly sworn, deposes and says that she is a citizen of the United States and more than twenty-one years of age, and resides at Phoenix in Maricopa County, State of Arizona, and is personally acquainted with the mining claim known as Harquahala Lime #1-2-3 Sections 10-11 T.W.P. 5 N R 10 W mining claim, situate in Elsworth Mining District, County of Maricopa, State of Arizona, the location notice of which is recorded in the office of the County Recorder of said County, in Book 2862 of Records of Mines, at page 403; that between the 1st day of August, A. D. 1977, and the 21st day of August, A. D. 1978, at least \$600.00 Six Hundred dollars worth of work and improvements were done and performed upon said claim, not including the location work of said claim. Such work and improvements were made by and at the expense of Agnes D. Mick, Lloyd Abbey, and Cindy Lou Mick owner of said claim for the purpose of complying with the laws of the United States pertaining to assessment of annual work, and improvement of claims

were the men employed by said owner and who labored upon said claim, did said work and improvements, the same being as follows, to-wit: Drilling, blasting, sorting building and landscape stone, roadwork, and general improvement of claims.

STATE OF ARIZONA }  
County of Maricopa } ss

I hereby certify that the within instrument was filed and recorded at request of

*Agnes D. Mick*  
AUG 24 1978 9 15

in Docket 13109  
on page 1210

Witness my hand and official seal the day and year aforesaid.

*Bill Henry*  
County Recorder  
By *Ann Kay*  
370 Deputy Recorder



*Cindy Lou Mick*

Subscribed and sworn to before me this 22 day of August, A. D. 1978

My Commission Expires Dec. 7, 1981  
(My commission expires) *John Oliver*

Notary Public.



STATE OF ARIZONA, I hereby certify that the within instrument was filed and recorded  
County of MARICOPA ss. UN 5 - 1978 - 9 05, 1978, at            M.

Fee No.: 189472

In Docket No. 12945 Page 1342, at the request of CINDY LOU MICK

Indexed: DEED 51

When recorded mail to:  
Cindy Lou Mick  
2835 East Avalon Drive  
Phoenix, AZ 85016

Witness my hand and official seal.

TOM FREESTONE

County Recorder

By J. Zimmerman  
Deputy Recorder

Compared:

Photostated:

Fee: \$ 3.00

I.R.S.: \$           

# Quit-Claim Deed

A.M.C. 34796

For the consideration of Ten Dollars, and other valuable considerations, I ~~grant~~ Agnes D. Mick, (mother),  
hereby quit-claim to Cindy Lou Mick, (my daughter)

all right, title, or interest in the following real property situated in Maricopa County, Arizona:

100% interest in each of the following claims.

Harquahala Lime #1, covering the East Half of the Northeast Quarter (E $\frac{1}{2}$  NE  $\frac{1}{4}$ ) of Section Ten (10), Township Five (5) North, Range Ten (10) West, G&SRB&M, recorded in Docket 2862, at Page 402, Records of Maricopa County, Arizona;

Harquahala Lime #2, covering the East half of the Southeast quarter (E $\frac{1}{2}$  SE  $\frac{1}{4}$ ) of Section Ten (10), Township Five (5) North, Range Ten (10) West, G&SRB&M, recorded in Docket 2862, at Page 403, Records of Maricopa County, Arizona;

Harquahala Lime #3, covering the West half of the Southwest Quarter (W $\frac{1}{2}$  SW  $\frac{1}{4}$ ) of Section Eleven (11), Township Five (5) North, Range Ten (10) West, G&SRB&M, recorded in Docket 2862, at Page 404, Records of Maricopa County, Arizona.

All in Elsworth Mining District, Maricopa County, Arizona.



RECEIVED  
B. L. M. AZ STATE OFFICE

FEB 22 1979

10:00 A.M.  
PHOENIX, ARIZONA

Dated this 24th day of May, 1978.

Agnes D. Mick  
Agnes D. Mick

STATE OF Arizona  
County of Maricopa

This instrument was acknowledged before me this 24  
day of May, 1978, by

My commission will expire  
My Commission Expires Dec. 7, 1981

J. Ann Oliver  
Notary Public.



34796-  
34798

STATE OF ARIZONA, } I hereby certify that the within instrument was filed and recorded  
County of \_\_\_\_\_ } ss. \_\_\_\_\_, 19\_\_\_\_, at \_\_\_\_\_ M.  
In Docket No. \_\_\_\_\_, Page \_\_\_\_\_, at the request of \_\_\_\_\_

Fee No. \_\_\_\_\_  
70050

When recorded mail to:  
Cindy Lou Mick  
2833 EAST AVALON Drive  
Phoenix AZ 85016

Witness my hand and official seal.

\_\_\_\_\_  
County Recorder  
By \_\_\_\_\_  
Deputy Recorder

Fee: \$ \_\_\_\_\_

### AFFIDAVIT OF PERFORMANCE OF ANNUAL WORK

State of Arizona }  
County of MARICOPA } ss

SERIAL NUMBER: AMC 34796  
thru AMC 34798 (952)

RECEIVED OFFICE  
B.L.M. AZ STATE OFFICE  
AUG 14 11 34 AM '79  
PHOENIX, ARIZONA

CINDY LOU MICK  
Name

2833 E. AVALON DRIVE  
Address

PHOENIX  
City

ARIZONA  
State

85016  
Zip

being duly sworn according to law deposes and says that they are a citizen of the United States more than eighteen years of age and that all of the facts set forth in this affidavit are true and correct according to the best of their knowledge, information and belief.

2. That they are personally acquainted with the mining claim named HARGUAHALA LIME # 1-2-3 situate in the ELSWORTH Mining District, MARICOPA County, Arizona, the location of which is recorded in the office of the County Recorder of that County in Book 2862, Page 402-403-404. Notice of location is posted in Sections 10+11, Township 5N, Range 10W, G&SRB&M.

3. That between the dates of JUNE 23 - 1979 and JUNE 25, 1979 at least NINE HUNDRED DOLLARS (\$ 900.00) dollars worth of work and improvements were done and performed upon this claim not including location work.

4. The work and improvements were made by and at the expense of CINDY LOU MICK, owners of the mine for the purpose of complying with the laws of the United States pertaining to assessments or annual work.

5. DAVID A. HANSON  
David A. Hanson  
were the names of the persons employed by the owner who labored to do the work and improvements.

6. The work and improvements done were GRADING ACCESS ROAD AND FILLING IN WASHED OUT AREAS FROM EAGLE EYE ROAD TO THE MINING CLAIMS KNOWN AS HARGUAHALA LIME # 1-2-3 A DISTANCE OF APPROXIMATELY 4 MILES

Dated \_\_\_\_\_ by Cindy Lou Mick  
Signature

Subscribed to and sworn before me, a Notary Public, this 10 day of August, 1979 by Cindy Lou Mick

My Commission expires 12-7-81  
John [Signature]  
Notary Public

Acknowledged  
8-23-79



SERIAL NUMBER AMC 34796 Thru AMC

# Affidavit of Labor Performed and Improvements Made

34798  
296631

AFF LABOR (AM)

STATE OF ARIZONA, }  
County of Maricopa } ss.

Cindy Lou Mick being duly sworn, deposes and says that he is a citizen of the United States and more than twenty-one years of age, and resides at Phoenix in Maricopa County, State of Arizona, and is personally acquainted with the mining claim known as Harquahala Lime #1-2-3

Sections 10-11 T.W.P. 5 N R 10 W mining claim, situate in Elsworth

Mining District, County of Maricopa, State of Arizona, the location notice of which is recorded in the office of the County Recorder of said County, in Book 2862 of Records of Mines, at page 402; that between the 1st day of August, A. D. 1977, and the 21st day of August, A. D. 1978, at least \$600.00

Six Hundred dollars worth of work and improvements were done and performed upon said claim, not including the location work of said claim. Such work and improvements were made by and at the expense of Agnes D. Mick, Lloyd Abbey, and Cindy Lou Mick

owner of said claim for the purpose of complying with the laws of the United States pertaining to assessment of annual work, and improvement of claims

were the men employed by said owner and who labored upon said claim, did said work and improvements, the same being as follows, to-wit: Drilling, blasting, sorting building and landscape stone, roadwork, and general improvement of claims.

STATE OF ARIZONA }  
County of Maricopa } ss

I hereby certify that the within instrument was filed and recorded at request of

*Agnes D. Mick*  
AUG 24 1978 - 9 15

in Docket 13109  
on page 1210

Witness my hand and official seal the day and year aforesaid.

*Bill Henry*

County Recorder

By *Ann Kay*  
Deputy Recorder



*Cindy Lou Mick*

Subscribed and sworn to before me this 22 day of August, A. D. 1978

(My commission expires Dec. 7, 1981)

*John Oliver*

Notary Public.



**NOTICE!!**

**These documents have been scanned!**

**Do not place un-scanned documents beneath this notice!**

**Do not remove this notice from this file!**

GPO Jacket No. 560-102  
Print Order 61549  
Rise Business Services, LLC  
Job=AZ15 9/23/2019



Box Number= AZ15271



Claim Begin-End: AMC034796-AMC034798

**5 Miscellaneous**



AZ15271-1

AMC034796-AMC035987



\*\*\*\*\*  
3/19/96

SERIAL NO: AMC34796 CLAIM NAME: HARQUAHALA LIME #1 CASE TYPE: 384201  
=====

MICK CINDY 2833 E AVALON DR PHOENIX ,AZ 85016  
OWNER  
=====

5 N 10 W GILA-SALT R. 010 NE MARICOPA AZ  
DISTRICT PHOENIX  
=====

APR 04,1959	403	LOCATION DATE	
FEB 22,1979	395	RECORDATION DATE	
MAR 18,1996	482	RENTAL/MAINTENANCE FEE	1997
MAR 18,1996	113	ADDITIONAL INFO RECEIVED	RECEIPT 2190361
MAR 13,1995	482	RENTAL/MAINTENANCE FEE	1996
MAY 23,1994	482	RENTAL/MAINTENANCE FEE	1995
JUL 23,1993	482	RENTAL/MAINTENANCE FEE	1994
JUL 23,1993	482	RENTAL/MAINTENANCE FEE	1993;RECEIPT 1901049
SEP 02,1992	480	EVID OF ASSMT FILED	1992
AUG 16,1988	669	LAND STATUS CHECKED	
FEB 22,1979	501	ACCT ADV IN LEAD FILE	34796
MAY 14,1959	404	COUNTY RECORDATION	82338;2862;402

\*\*\*\*\*

3/19/96

SERIAL NO: AMC34797 CLAIM NAME: HARQUAHALA LIME #2 CASE TYPE: 384201

MICK CINDY 2833 E AVALON DR PHOENIX ,AZ 85016  
OWNER

5 N 10 W GILA-SALT R. 010 NE SE MARICOPA AZ  
DISTRICT PHOENIX

APR 04,1959	403	LOCATION DATE	
FEB 22,1979	395	RECORDATION DATE	
MAR 18,1996	482	RENTAL/MAINTENANCE FEE	1997
MAR 18,1996	113	ADDITIONAL INFO RECEIVED	RECEIPT 2190361
MAR 13,1995	482	RENTAL/MAINTENANCE FEE	1996
MAY 23,1994	482	RENTAL/MAINTENANCE FEE	1995
JUL 23,1993	482	RENTAL/MAINTENANCE FEE	1994
JUL 23,1993	482	RENTAL/MAINTENANCE FEE	1993;RECEIPT 1901049
SEP 02,1992	480	EVID OF ASSMT FILED	1992
AUG 16,1988	669	LAND STATUS CHECKED	
FEB 22,1979	501	ACCT ADV IN LEAD FILE	34796
FEB 22,1979	500	MAP IN LEAD FILE	34796
MAY 14,1959	404	COUNTY RECORDATION	82339;2862;403

\*\*\*\*\*

3/19/96

SERIAL NO: AMC34798 CLAIM NAME: HARQUAHALA LIME #3 CASE TYPE: 384201

MICK CINDY 2833 E AVALON DR PHOENIX ,AZ 85016  
OWNER

5 N 10 W GILA-SALT R. 011 NW SW MARICOPA AZ  
DISTRICT PHOENIX

APR 04,1959	403	LOCATION DATE	
FEB 22,1979	395	RECORDATION DATE	
MAR 18,1996	482	RENTAL/MAINTENANCE FEE	1997
MAR 18,1996	113	ADDITIONAL INFO RECEIVED	RECEIPT 2190361
MAR 13,1995	482	RENTAL/MAINTENANCE FEE	1996
MAY 23,1994	482	RENTAL/MAINTENANCE FEE	1995
JUL 23,1993	482	RENTAL/MAINTENANCE FEE	1994
JUL 23,1993	482	RENTAL/MAINTENANCE FEE	1993;RECEIPT 1901049
SEP 02,1992	480	EVID OF ASSMT FILED	1992
AUG 16,1988	669	LAND STATUS CHECKED	
FEB 22,1979	500	MAP IN LEAD FILE	34796
FEB 22,1979	501	ACCT ADV IN LEAD FILE	34796
MAY 14,1959	404	COUNTY RECORDATION	82340;2862;404



**NOTICE!!**

**These documents have been scanned!**

**Do not place un-scanned documents beneath this notice!**

**Do not remove this notice from this file!**

GPO Jacket No. 560-102  
Print Order 61549  
Rise Business Services, LLC  
Job=AZ15 9/23/2019



Box Number= AZ15271



Claim Begin-End: AMC034796-AMC034798

**6 Location Notices-Amendments and Supporting Documents**



AZ15271-1

AMC034796-AMC035987



PB

March 19, 1979

Cindy Lou Mick  
2833 E. Avalon Dr.  
Phoenix, AZ 85016

Dear Ms. Mick:

This letter is to identify the serial numbers we have assigned to your mining claim location notices filed in this office on February 22, 1979.

<u>Serial Number</u>	<u>Name of Claim</u>
A MC 34796 thru A MC 34798	Harquahala Lime #1 thru #3

Please refer to the claim names and the respective serial numbers in any future correspondence.

Enclosed is a chart showing requirements for filing affidavits of assessment work or notice of intention to hold mining claims.

Sincerely,

/s/ Robert L. Peterson  
Chief, Branch of Records  
and Data Management

Enclosures

PBailey:saf



FEB 22 1979

10:00 A.M.  
PHOENIX, ARIZONA

80 acres

Harguahala LIME 1 Placer

S.E. corner E.  $\frac{1}{2}$  N.E.  $\frac{1}{4}$  Sec. 10,  
T5N, R10W. G+SRB+M Book of Mines  
2862 Docket No. Page 402

80 acres

Harguahala LIME 2 Placer

N.E. Corner E.  $\frac{1}{2}$ , S.E.  $\frac{1}{4}$  Sec. 10  
T5N. R10W. G+SRB+M. Book of  
Mines 2862 Docket No 403

80 acres

Harguahala LIME 3 Placer

N.W. Corner W.  $\frac{1}{2}$  S.W.  $\frac{1}{4}$  Sec 11  
T5N. R10W. G+SRB+M. Book of mines  
2862 Docket No page 404

All in the Ellsworth Mining  
district in the county of Maricopa  
about <sup>1 to 3</sup> 2 $\frac{1}{2}$  miles in a north  
direction from County highway

(over)



19 miles South west from  
Aguila, Arizona



RECEIVED  
B. L. M. AZ STATE OFFICE

A MC 34796

FEB 22 1979

10:00 A.M.  
PHOENIX, ARIZONA

Ophir, U.S. Grant & Sunrise  
Mining claims in the Northwest  
quarter of Section 14 and the  
Southwest quarter of Section 11  
Township 5 North Range 10  
West of the Gila and Salt River  
Base and Meridian being  
shown on Mineral Survey Nos.  
1144, 1142, 1143 on file in the  
Bureau of Land Management  
as granted by three Patents  
recorded August 8, 1966, records  
of Maricopa County, Arizona

Section 14





104187


MINE LOC

I do hereby certify that the within named instrument was recorded in presence of *Cindy Lou Michels* 2833 E. Malon Dr Phoenix, Ariz 85016  
Docket 13504 184 884 of Maricopa Co., Arizona  
MAR 26 1979 -2 15  
BILL HENRY, Maricopa County Recorder, By *Deputy*

UNITED STATES DEPARTMENT OF THE INTERIOR GEOLOGICAL SURVEY

GLADDEN QUADRANGLE ARIZONA

15 MINUTE SERIES (TOPOGRAPHIC)

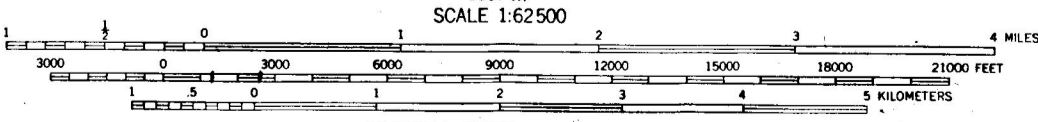
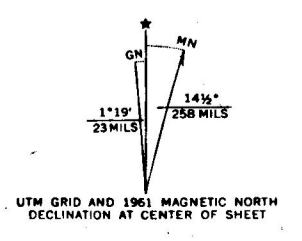


113°30' 34°00' 3764000m N T. 8 N T. 7 N 3763 3762 3761 1080 000 FEET (CENTRAL) 3760 3759 3758 3757 3756 55' 3755 3754 3753 3752 3751 3750 3749 3748 3747 50' 3746 3745 3744 3743 3742 3741 3740 3739 1 010 000 FEET (CENTRAL) 3738 3737 3736 33°45' 113°30' 580 000 FEET (WEST) 1274 1275 1276 1277 1278 1279 1280 1281 1282 1283 1284 1285 80 000 FEET (CENTRAL) 1274 1275 1276 1277 1278 1279 1280 1281 1282 1283 1284 1285 33°45'

DKT 13524 PG 884

DKT 13524 PG 885

Mapped, edited, and published by the Geological Survey Control by USGS and USC&GS Topography by photogrammetric methods from aerial photographs taken 1951 and 1960. Field checked 1961. Polyconic projection. 1927 North American datum 10,000-foot grid based on Arizona coordinate system, west and central zones 1000-meter Universal Transverse Mercator grid ticks, zone 12, shown in blue



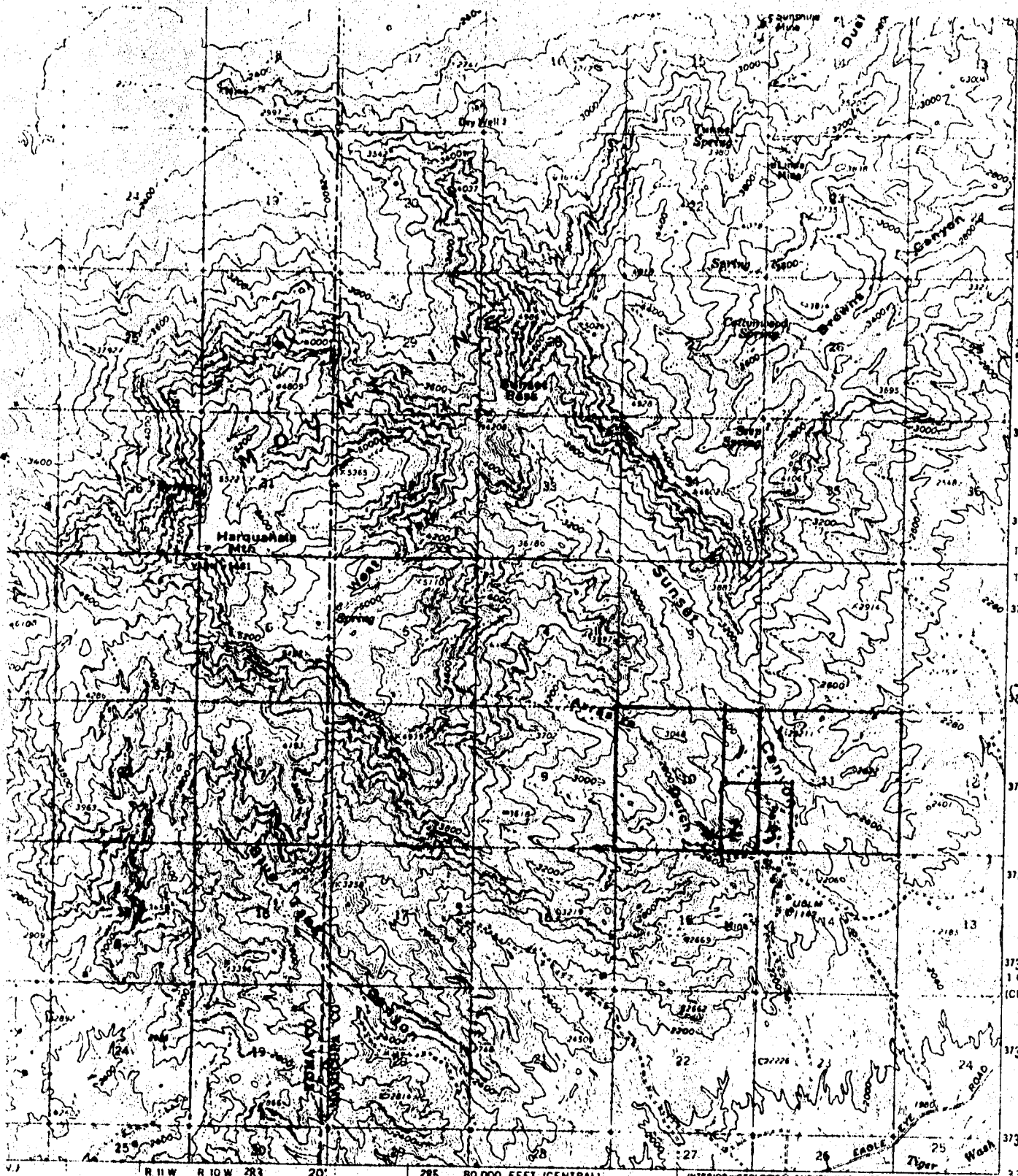
SCALE 1:62500  
CONTOUR INTERVAL 40 FEET  
DOTTED LINES REPRESENT 20-FOOT CONTOURS  
DATUM IS MEAN SEA LEVEL

ROAD CLASSIFICATION  
Heavy-duty Light-duty  
Unimproved dirt  
U.S. Route

THIS MAP COMPLIES WITH NATIONAL MAP ACCURACY STANDARDS FOR SALE BY U.S. GEOLOGICAL SURVEY, DENVER, COLORADO 80225 OR WASHINGTON, D. C. 20242 A FOLDER DESCRIBING TOPOGRAPHIC MAPS AND SYMBOLS IS AVAILABLE ON REQUEST

QUADRANGLE LOCATION ARIZONA  
GLADDEN, ARIZ.  
SERIAL # A.M.C. 34796-7-8  
Cindy Lou Michels  
1961  
1:62500 3351 IV-SERIES V798






*Credley for Maps  
2833 E. Queen St.  
Phoenix, Ariz. 85216*

3740  
1 010 000 FEET  
(CENTRAL)

DRT 13524 P 885  
BIG HORNS



1:40 FEET  
100 FOOT CONTOURS  
SEA LEVEL

ROAD CLASSIFICATION  
 Heavy duty —————  
 Light duty - - - - -  
 Unimproved dirt .....  
 U.S. Route □

*T 05N, R 10W  
SEC. 10 & 11*



QUADRANGLE LOCATION

*Harquahala Linc #1, #2, #3*

GLADDEN, ARIZ.  
N 2245-W 11315/15

SERIAL # AMC 34796-7-8

FOR ALL MAPS  
 COLORADO 80225 OR WASHINGTON, D. C. 20242  
 SYMBOLS IS AVAILABLE ON REQUEST





AGUILA RANCHES, INC.

T. 5 N.  
R10W  
GSR

RECEIVED  
B. L. M. AZ STATE OFFICE

FEB 22 1979

10:00 A.M.  
PHOENIX, ARIZONA

T. 4 N.



A MC 34796



FEB 22 1979

10:00 A.M.  
PHOENIX, ARIZONA

Notice of Mining Location  
PLACER CLAIM

A MC 34796

TO ALL WHOM IT MAY CONCERN:

This Placer Mining Claim, the name of which is the

MARQUAHALA LIME #1

Place Mining Claim, situate on lands belonging to the United State of America, and being a form of valuable mineral deposit other than in veins or lodes of quartz or other rock in place, was entered

upon and located for the purpose of exploration and purchase by

John B. Thompson Evelyn J. Thompson Gary E. Thompson

Mary Damron

All citizens of the United States

(Locator must insert either "a citizen of the United States" or "who has declared his intention to become a citizen of the United States")

the undersigned, on the 4th day of April, 1959

We claim 80 acres thereof, and have marked the same on the ground as

follows: Beginning at South Quarter 10 S. 11 S.

South-east corner E. 1/2 N.E. 1/4 Section 10

(If the land be surveyed land, make the starting point a corner of a rectilinear subdivision of such survey)

Township 5N. Range 10 W.

at a Post (post, stone or other monument) where this notice is posted,

thence West 1,320 feet to a Post

Monument thence North 2,640 feet to a

Post Monument thence East 1,320 feet to a

Post Monument thence South 2,640

feet to the place of beginning, containing 80 acres, all in

Ellsworth

Mining District, in the County of Maricopa, in the State of Arizona,

about 3 miles in North direction from

county Highway 19 miles South-west from Avila

All done under the provisions of Chapter Six of Title XXXII, of the Revised Statutes of the United States [30 U.S.C.A. §21 et. seq.] and the laws of the State of Arizona.

Dated and posted on the ground this 4 day of April, 1959

*John B. Thompson Evelyn J. Thompson Gary E. Thompson Mary M. Damron*

NOTE—This form of notice is for use upon surveyed lands, the claim must conform to such survey by rectilinear subdivisions.

STATE OF ARIZONA,

I hereby certify that the within instrument was filed and recorded

Fee No.:

County of MARICOPA

1959 at Phoenix M.

82338

In Docket No. 2862-402 of the request of J. B. Thompson

Indexed: MINE

1959 MAY 14 8 43

When recorded mail to:

John B. Thompson  
2028 W. Pasadena Ave.  
Phoenix, Arizona

Witness my hand and official seal.

*N. C. Kelly Moore*

County Recorder

By J. Kelly

Deputy Recorder

Compared:

Photostated:

Fee: \$ 1.00

L.R.S.: \$



FEB 22 1979

10:00 A.M. PHOENIX, ARIZONA

# Notice of Mining Location

## PLACER CLAIM

A MC 34797

TO ALL WHOM IT MAY CONCERN:

This Placer Mining Claim, the name of which is the

HARQUAHALA LIME # 2

Place Mining Claim, situate on lands belonging to the United State of America, and being a form of valuable mineral deposit other than in veins or lodes of quartz or other rock in place, was entered

upon and located for the purpose of exploration and purchase by

John E. Thompson Evelyn J. Thompson Gary E. Thompson

Mary M. Damon

All citizens of the United States

(Locator must insert either "a citizen of the United States" or "who has declared his intention to become a citizen of the United States")

the undersigned, on the 4th. day of April, 19 59

We claim 80 acres thereof, and have marked the same on the ground as

follows: Beginning at South Quarter 10E 11 S

North-East corner E 1/2 S.E. 1/4 Section 10

(If the land be surveyed land, make the starting point a corner of a rectilinear subdivision of such survey)

Township 5 North Range 10 West

at a Post (post, stone or other monument) where this notice is posted;

thence South 2,640 feet to a Post

Monument thence West 1,320 feet to a

Post Monument thence North 2,640 feet to a

Post Monument thence East 1,320

feet to the place of beginning, containing 80 acres, all in

Ellsworth

Mining District, in the County of Maricopa, in the State of Arizona,

about 2 1/2 miles in a North direction from

County highway 19 miles South-west Avila

All done under the provisions of Chapter Six of Title XXXII, of the Revised Statutes of the United States [30 U.S.C.A. §21 et. seq.] and the laws of the State of Arizona.

Dated and posted on the ground this 4 day of April, 19 59

*John E. Thompson Mary M. Damon  
Gary E. Thompson Evelyn J. Thompson*

NOTE—This form of notice is for use upon surveyed lands, the claim must conform to such survey by rectilinear subdivisions.

STATE OF ARIZONA, I hereby certify that the within instrument was filed and recorded  
County of MARICOPA, 19    at    M.

In Docket No. 2862 PAGE 403 the request of J. B. Thompson

1959 MAY 14 8 43

When recorded mail to:  
John E. Thompson  
2028 W. Pasadena Ave.  
Phoenix, Arizona

Witness my hand and official seal.

*N. C. Kelly*  
County Recorder

By N. C. Kelly  
Deputy Recorder

Fee No.: 82339

Indexed: MINE

Compared:

Photostated:

Fee: \$ 1.00

I. R. S.: \$

DKT 2862 PAGE 403

34796  
MAP FILED IN A MC



FEB 22 1975

10:00 A.M. PHOENIX, ARIZONA

### Notice of Mining Location PLACER CLAIM

A MC 34758

TO ALL WHOM IT MAY CONCERN:

This Placer Mining Claim, the name of which is the \_\_\_\_\_

HABQUAHALA LINE # 3

Place Mining Claim, situate on lands belonging to the United State of America, and being a form of valuable mineral deposit other than in veins or lodes of quartz or other rock in place, was entered upon and located for the purpose of exploration and purchase by \_\_\_\_\_

John B. Thompson Evelyn J. Thompson Gary E. Thompson

Mary M. Damron

All citizens of the United States

(Locator must insert either "a citizen of the United States" or "who has declared his intention to become a citizen of the United States")  
the undersigned, on the 4th. day of April, 1959

We claim 80 acres thereof, and have marked the same on the ground as

follows: Beginning at South Quarter 109 115

North-west corner W 1/2 S.W. 1/4 Section 11

(If the land be surveyed land, make the starting point a corner of a rectilinear subdivision of such survey)

Township 5 North Range 10 West

at a Post (post, stone or other monument) where this notice is posted;

thence South 2,640 feet to a Post

Monument, thence East 1,320 feet to a

Post monument, thence North 2,640 feet to a

Post monument, thence West 1,320

feet to the place of beginning, containing 80 acres, all in

Ellsworth

Mining District, in the County of Maricopa, in the State of Arizona,

about 2 1/2 miles in a North direction from

County highway 19 miles South-west from Aguilera

All done under the provisions of Chapter Six of Title XXXII, of the Revised Statutes of the United States [30 U.S.C.A. §21 et. seq.] and the laws of the State of Arizona.

Dated and posted on the ground this 4 day of April, 1959

John B. Thompson Mary M. Damron  
Gary E. Thompson Evelyn J. Thompson

NOTE—This form of notice is for use upon surveyed lands, the claim must conform to such survey by rectilinear subdivisions.

STATE OF ARIZONA, I hereby certify that the within instrument was filed and recorded  
County of MARICOPA, 1959, at \_\_\_\_\_ M.

In Docket No. PKT 2862 PAGE 404, at the request of J. B. Thompson

1959 MAY 14 8 43  
When recorded mail to:  
John B. Thompson  
2028 W. Pasadena Ave.  
Phoenix, Arizona

Witness my hand and official seal.  
J. E. Kelly Moore  
County Recorder  
By [Signature]  
Deputy Recorder

Fee No.: 82340  
Indexed: MINE  
Compared:  
Photostated:  
Fee: \$ 1.00  
I. R. S.: \$

34758  
MAP FILED IN A MC